

- Legend Rights/Category**
- Schedule 1, Part 1 - Exclusive areas
  - Schedule 1, Part 2 - Category A non-exclusive areas
  - Schedule 1, Part 3 - Category B(i) non-exclusive areas
  - Schedule 1, Part 4 - Category B(ii) non-exclusive areas
  - Schedule 1, Part 5 - Category C non-exclusive areas
  - Schedule 1, Part 6 - External boundary
  - Schedule 1, Part 7 - Urban area boundaries
  - Local government boundaries

**NATIVE TITLE DETERMINATION**  
**QUD554/2010 JURU PEOPLE PART B (QC2013/010) - KEYMAP**

Map Projection: GCS GDA 1994

Compilation : Land Tenure Information obtained from the Digital Cadastre Data Base (Feb 2014), Department of Natural Resources & Mines, Brisbane.  
 The Land Registry in the Department of Natural Resources & Mines should be consulted for verification of tenures.

Feature names shown on this map have been obtained from available information. It is possible that errors and omissions may exist. While every care is taken to ensure the accuracy of this data, the Department of Natural Resources & Mines, and/or contributors to this publication, makes no representations or warranties about its accuracy, reliability, completeness or suitability for any particular purpose and disclaims all responsibility and all liability (including without limitation, liability in negligence) for all injuries, expenses, losses, damages (including indirect or consequential damage) and costs which might be incurred as a result of the data being inaccurate or incomplete in any way or for any reason.

Copyright protects this publication. Except for purposes permitted by the Copyright Act 1968, reproduction by any means (photocopying, electronic, mechanical, recording or otherwise) is prohibited without the prior written permission of the Department of Natural Resources & Mines.

All enquiries: The Manager, Client Mapping Services, Department of Natural Resources and Mines, GPO Box 2454, Brisbane, QLD 4001

**Exclusive native title: 6053.7 ha**

**Non-exclusive native title: 1516.3 ha**

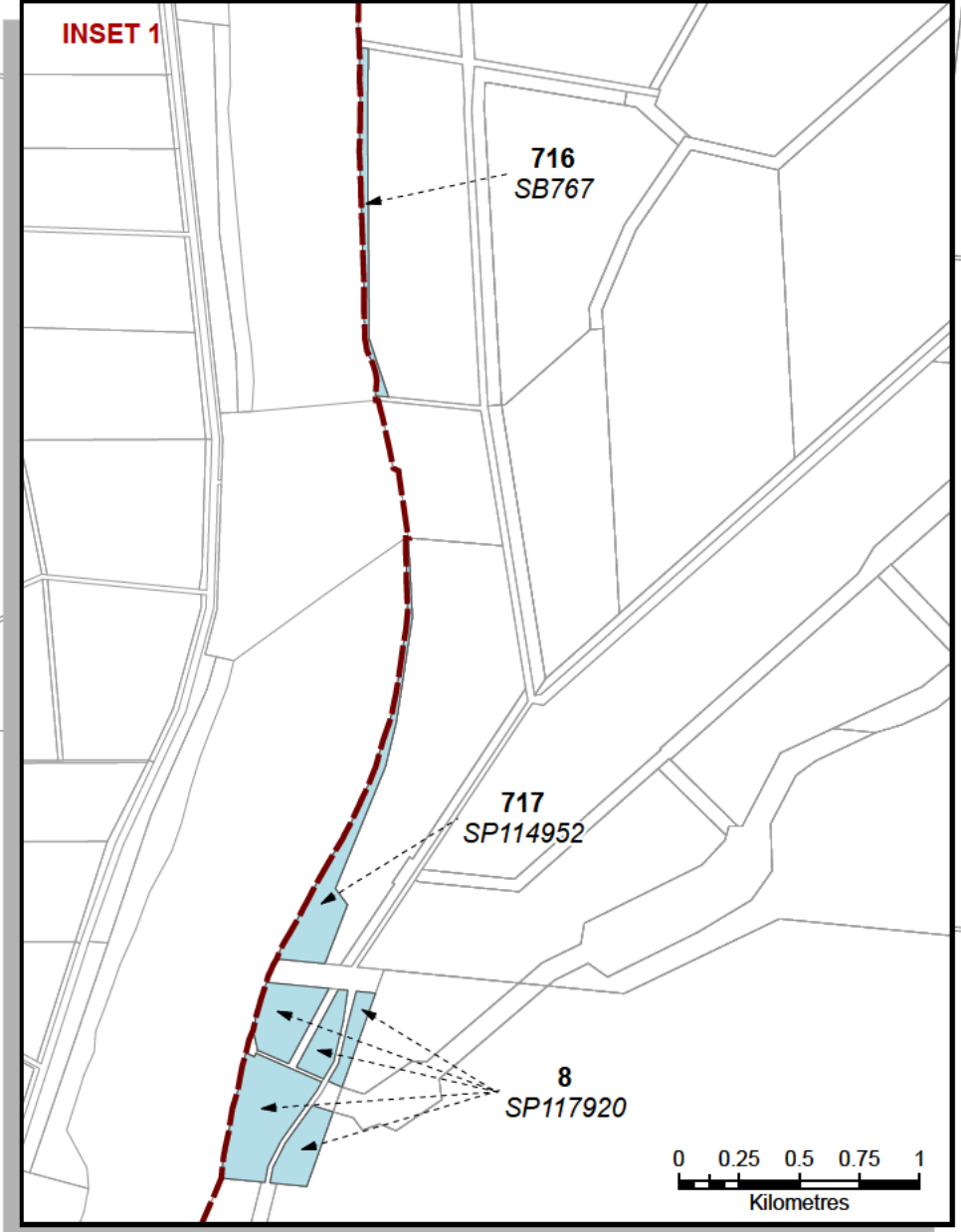
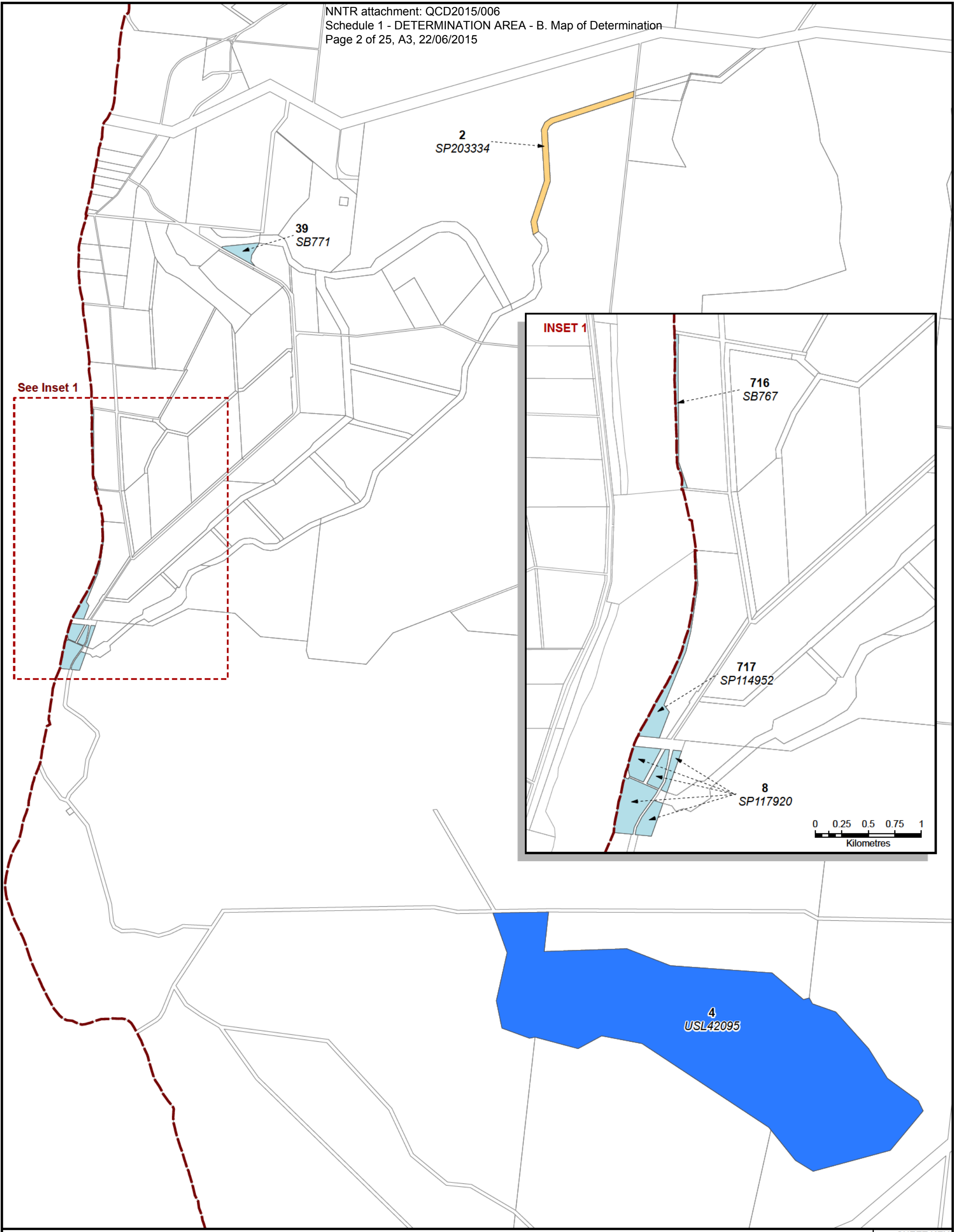
Queensland Government

0 5 10 15 20  
Kilometres

Produced by the Department of Natural Resources and Mines,  
 © The State Of Queensland (Department of Natural Resources and Mines) May 2015.

LOCALITY MAP  
 AYR BOWEN  
 SUBJECT AREA COLLINSVILLE

Document Path: K:\CLAIMMAP\2013\QC13\_010 Juru Combined\Part B\ Determination Map\QC13\_010\_Juru People2\_PART\_B\_A3L\_Determination\_KEYMAP.mxd



- Schedule 1, Part 1 - Exclusive areas
- Schedule 1, Part 2 - Category A non-exclusive areas
- Schedule 1, Part 3 - Category B(i) non-exclusive areas
- Schedule 1, Part 4 - Category B(ii) non-exclusive areas
- Schedule 1, Part 5 - Category C non-exclusive areas
- Schedule 1, Part 6 - External boundary
- Schedule 1, Part 7 - Urban area boundaries
- Local government boundaries


**NATIVE TITLE DETERMINATION**  
**QUD554/2010 JURU PEOPLE PART B (QC2013/010) - SHEET 1 OF 24**  
 Map Projection: GCS GDA 1994

Compilation : Land Tenure Information obtained from the Digital Cadastre Data Base (Feb 2014), Department of Natural Resources & Mines, Brisbane.  
 The Land Registry in the Department of Natural Resources & Mines should be consulted for verification of tenures.


Feature names shown on this map have been obtained from available information. It is possible that errors and omissions may exist. While every care is taken to ensure the accuracy of this data, the Department of Natural Resources & Mines, and/or contributors to this publication, makes no representations or warranties about its accuracy, reliability, completeness or suitability for any particular purpose and disclaims all responsibility and all liability (including without limitation, liability in negligence) for all injuries, expenses, losses, damages (including indirect or consequential damage) and costs which might be incurred as a result of the data being inaccurate or incomplete in any way or for any reason.

Copyright protects this publication. Except for purposes permitted by the Copyright Act 1968, reproduction by any means (photocopying, electronic, mechanical, recording or otherwise) is prohibited without the prior written permission of the Department of Natural Resources & Mines.

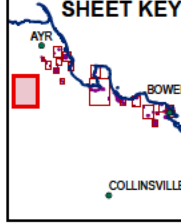
All enquiries: The Manager, Client Mapping Services, Department of Natural Resources and Mines, GPO Box 2454, Brisbane, QLD 4001 © The State Of Queensland (Department of Natural Resources and Mines) June 2015.



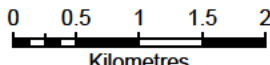
N



Queensland Government



SHEET KEY



0 0.5 1 1.5 2  
Kilometres

Document Path: K:\CLAIMMAP\2013\QC13\_010 Juru Combined\Part B\ Determination Map\QC13\_010\_Juru People2\_PART\_B\_A3P\_Determination\_Mapbook\_SHEET\_1.mxd



- Schedule 1, Part 1 - Exclusive areas
- Schedule 1, Part 2 - Category A non-exclusive areas
- Schedule 1, Part 3 - Category B(i) non-exclusive areas
- Schedule 1, Part 4 - Category B(ii) non-exclusive areas
- Schedule 1, Part 5 - Category C non-exclusive areas
- Schedule 1, Part 6 - External boundary
- Schedule 1, Part 7 - Urban area boundaries
- Local government boundaries


**NATIVE TITLE DETERMINATION**  
**QUD554/2010 JURU PEOPLE PART B (QC2013/010) - SHEET 2 OF 24**  
 Map Projection: GCS GDA 1994

Compilation : Land Tenure Information obtained from the Digital Cadastre Data Base (Feb 2014), Department of Natural Resources & Mines, Brisbane.  
 The Land Registry in the Department of Natural Resources & Mines should be consulted for verification of tenures.


Feature names shown on this map have been obtained from available information. It is possible that errors and omissions may exist. While every care is taken to ensure the accuracy of this data, the Department of Natural Resources & Mines, and/or contributors to this publication, makes no representations or warranties about its accuracy, reliability, completeness or suitability for any particular purpose and disclaims all responsibility and all liability (including without limitation, liability in negligence) for all injuries, expenses, losses, damages (including indirect or consequential damage) and costs which might be incurred as a result of the data being inaccurate or incomplete in any way or for any reason.

Copyright protects this publication. Except for purposes permitted by the Copyright Act 1968, reproduction by any means (photocopying, electronic, mechanical, recording or otherwise) is prohibited without the prior written permission of the Department of Natural Resources & Mines.

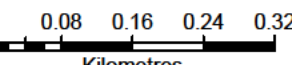
All enquiries: The Manager, Client Mapping Services, Department of Natural Resources and Mines, GPO Box 2454, Brisbane, QLD 4001 © The State Of Queensland (Department of Natural Resources and Mines) June 2015.



N

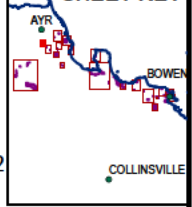


Queensland  
Government

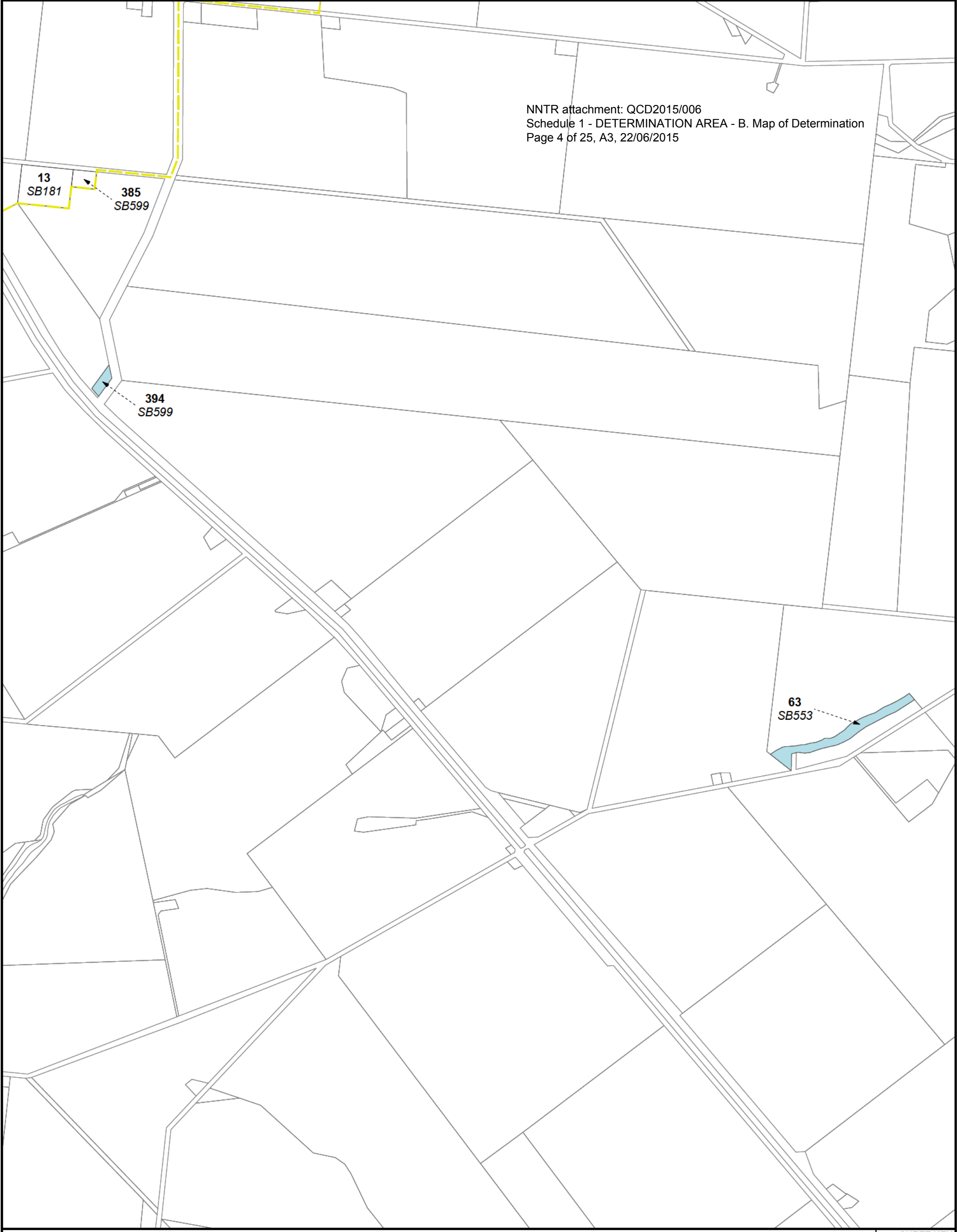


Kilometres

**SHEET KEY**



Document Path: K:\CLAIMMAP\2013\QC13\_010 Juru People2 PART B A3P Determination Map\QC13\_010 Juru People2 PART B A3P Determination Mapbook\_SHEETS\_2-9\_12-18\_21-24\_NEW.mxd



- Schedule 1, Part 1 - Exclusive areas
- Schedule 1, Part 2 - Category A non-exclusive areas
- Schedule 1, Part 3 - Category B(i) non-exclusive areas
- Schedule 1, Part 4 - Category B(ii) non-exclusive areas
- Schedule 1, Part 5 - Category C non-exclusive areas
- Schedule 1, Part 6 - External boundary
- Schedule 1, Part 7 - Urban area boundaries
- Local government boundaries


**NATIVE TITLE DETERMINATION**  
**QUD554/2010 JURU PEOPLE PART B (QC2013/010) - SHEET 3 OF 24**  
 Map Projection: GCS GDA 1994

Compilation : Land Tenure Information obtained from the Digital Cadastre Data Base (Feb 2014), Department of Natural Resources & Mines, Brisbane.  
 The Land Registry in the Department of Natural Resources & Mines should be consulted for verification of tenures.


Feature names shown on this map have been obtained from available information. It is possible that errors and omissions may exist. While every care is taken to ensure the accuracy of this data, the Department of Natural Resources & Mines, and/or contributors to this publication, makes no representations or warranties about its accuracy, reliability, completeness or suitability for any particular purpose and disclaims all responsibility and all liability (including without limitation, liability in negligence) for all injuries, expenses, losses, damages (including indirect or consequential damage) and costs which might be incurred as a result of the data being inaccurate or incomplete in any way or for any reason.

Copyright protects this publication. Except for purposes permitted by the Copyright Act 1968, reproduction by any means (photocopying, electronic, mechanical, recording or otherwise) is prohibited without the prior written permission of the Department of Natural Resources & Mines.

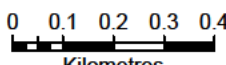
All enquiries: The Manager, Client Mapping Services, Department of Natural Resources and Mines, GPO Box 2454, Brisbane, QLD 4001 © The State Of Queensland (Department of Natural Resources and Mines) June 2015.



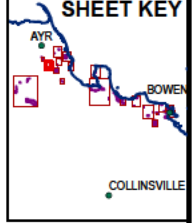
N



Queensland  
Government

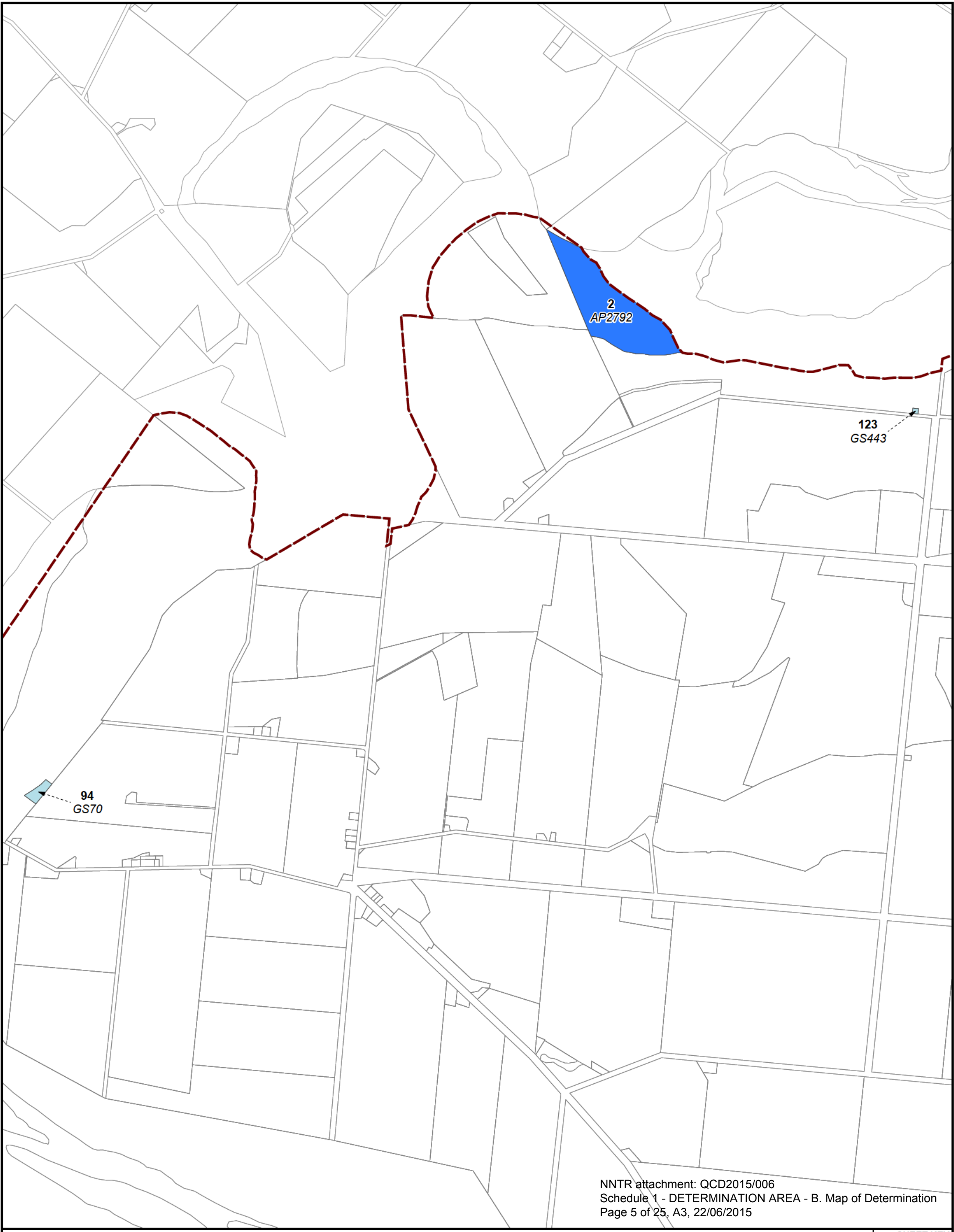


0 0.1 0.2 0.3 0.4  
Kilometres



**SHEET KEY**

Document Path: K:\CLAIMMAP\2013\QC13\_010 Juru Combined\Part B\ Determination Map\QC13\_010 Juru People2 PART B A3P Determination Mapbook\_SHEETS\_2-9\_12-18\_21-24\_NEW.mxd



NNTR attachment: QCD2015/006  
 Schedule 1 - DETERMINATION AREA - B. Map of Determination  
 Page 5 of 25, A3, 22/06/2015

- Schedule 1, Part 1 - Exclusive areas
- Schedule 1, Part 2 - Category A non-exclusive areas
- Schedule 1, Part 3 - Category B(i) non-exclusive areas
- Schedule 1, Part 4 - Category B(ii) non-exclusive areas
- Schedule 1, Part 5 - Category C non-exclusive areas
- Schedule 1, Part 6 - External boundary
- Schedule 1, Part 7 - Urban area boundaries
- Local government boundaries


**NATIVE TITLE DETERMINATION**  
**QUD554/2010 JURU PEOPLE PART B (QC2013/010) - SHEET 4 OF 24**  
 Map Projection: GCS GDA 1994

Compilation : Land Tenure Information obtained from the Digital Cadastre Data Base (Feb 2014), Department of Natural Resources & Mines, Brisbane.  
 The Land Registry in the Department of Natural Resources & Mines should be consulted for verification of tenures.


Feature names shown on this map have been obtained from available information. It is possible that errors and omissions may exist. While every care is taken to ensure the accuracy of this data, the Department of Natural Resources & Mines, and/or contributors to this publication, makes no representations or warranties about its accuracy, reliability, completeness or suitability for any particular purpose and disclaims all responsibility and all liability (including without limitation, liability in negligence) for all injuries, expenses, losses, damages (including indirect or consequential damage) and costs which might be incurred as a result of the data being inaccurate or incomplete in any way or for any reason.

Copyright protects this publication. Except for purposes permitted by the Copyright Act 1968, reproduction by any means (photocopying, electronic, mechanical, recording or otherwise) is prohibited without the prior written permission of the Department of Natural Resources & Mines.

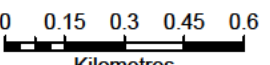
All enquiries: The Manager, Client Mapping Services, Department of Natural Resources and Mines, GPO Box 2454, Brisbane, QLD 4001 © The State Of Queensland (Department of Natural Resources and Mines) June 2015.



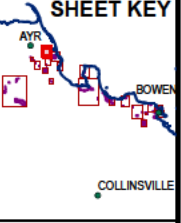
N



Queensland  
Government



0 0.15 0.3 0.45 0.6  
Kilometres



**SHEET KEY**

Document Path: K:\CLAIMMAP\2013\QC13\_010 Juru People2 PART B A3P\_Determination\_Mapbook\_SHEETS\_2-9\_12-18\_21-24\_NEW.mxd

33  
GS26

106  
GS294

NNTR attachment: QCD2015/006  
Schedule 1 - DETERMINATION AREA - B. Map of Determination  
Page 6 of 25, A3, 22/06/2015

658  
SB130

- Schedule 1, Part 1 - Exclusive areas
- Schedule 1, Part 2 - Category A non-exclusive areas
- Schedule 1, Part 3 - Category B(i) non-exclusive areas
- Schedule 1, Part 4 - Category B(ii) non-exclusive areas
- Schedule 1, Part 5 - Category C non-exclusive areas
- Schedule 1, Part 6 - External boundary
- Schedule 1, Part 7 - Urban area boundaries
- Local government boundaries

**NATIVE TITLE DETERMINATION**

**QUD554/2010 JURU PEOPLE PART B (QC2013/010) - SHEET 5 OF 24**

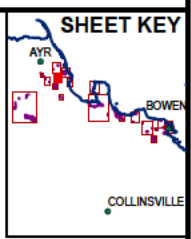
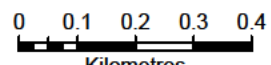
Map Projection: GCS GDA 1994

Compilation : Land Tenure Information obtained from the Digital Cadastre Data Base (Feb 2014), Department of Natural Resources & Mines, Brisbane.  
The Land Registry in the Department of Natural Resources & Mines should be consulted for verification of tenures.

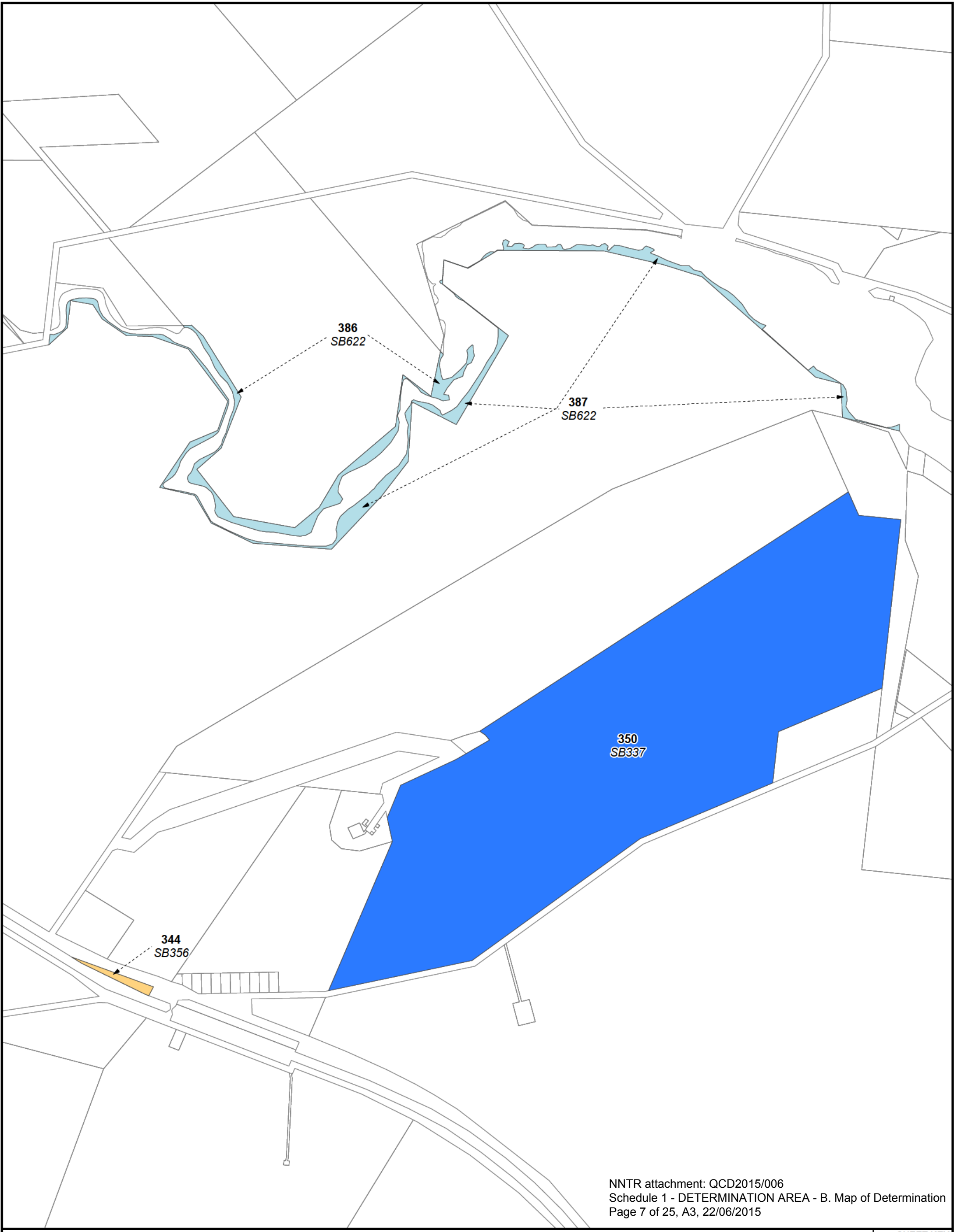
Feature names shown on this map have been obtained from available information. It is possible that errors and omissions may exist. While every care is taken to ensure the accuracy of this data, the Department of Natural Resources & Mines, and/or contributors to this publication, makes no representations or warranties about its accuracy, reliability, completeness or suitability for any particular purpose and disclaims all responsibility and all liability (including without limitation, liability in negligence) for all injuries, expenses, losses, damages (including indirect or consequential damage) and costs which might be incurred as a result of the data being inaccurate or incomplete in any way or for any reason.

Copyright protects this publication. Except for purposes permitted by the Copyright Act 1968, reproduction by any means (photocopying, electronic, mechanical, recording or otherwise) is prohibited without the prior written permission of the Department of Natural Resources & Mines.

All enquiries: The Manager, Client Mapping Services, Department of Natural Resources and Mines, GPO Box 2454, Brisbane, QLD 4001 © The State Of Queensland (Department of Natural Resources and Mines) June 2015.



Document Path: K:\CLAIMMAP\2013\QC13\_010 Juru People2 PART B A3P\_Determination\_Mapbook\_SHEETS\_2-9\_12-18\_21-24\_NEW.mxd



NNTR attachment: QCD2015/006  
 Schedule 1 - DETERMINATION AREA - B. Map of Determination  
 Page 7 of 25, A3, 22/06/2015

**NATIVE TITLE DETERMINATION**  
**QUD554/2010 JURU PEOPLE PART B (QC2013/010) - SHEET 6 OF 24**  
 Map Projection: GCS GDA 1994

Compilation : Land Tenure Information obtained from the Digital Cadastre Data Base (Feb 2014), Department of Natural Resources & Mines, Brisbane.  
 The Land Registry in the Department of Natural Resources & Mines should be consulted for verification of tenures.


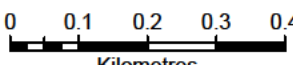
Feature names shown on this map have been obtained from available information. It is possible that errors and omissions may exist. While every care is taken to ensure the accuracy of this data, the Department of Natural Resources & Mines, and/or contributors to this publication, makes no representations or warranties about its accuracy, reliability, completeness or suitability for any particular purpose and disclaims all responsibility and all liability (including without limitation, liability in negligence) for all injuries, expenses, losses, damages (including indirect or consequential damage) and costs which might be incurred as a result of the data being inaccurate or incomplete in any way or for any reason.

Copyright protects this publication. Except for purposes permitted by the Copyright Act 1968, reproduction by any means (photocopying, electronic, mechanical, recording or otherwise) is prohibited without the prior written permission of the Department of Natural Resources & Mines.

All enquiries: The Manager, Client Mapping Services, Department of Natural Resources and Mines, GPO Box 2454, Brisbane, QLD 4001 © The State Of Queensland (Department of Natural Resources and Mines) June 2015.

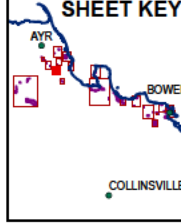
- Schedule 1, Part 1 - Exclusive areas
- Schedule 1, Part 2 - Category A non-exclusive areas
- Schedule 1, Part 3 - Category B(i) non-exclusive areas
- Schedule 1, Part 4 - Category B(ii) non-exclusive areas
- Schedule 1, Part 5 - Category C non-exclusive areas
- Schedule 1, Part 6 - External boundary
- Schedule 1, Part 7 - Urban area boundaries
- Local government boundaries

**QUEENSLAND GOVERNMENT**

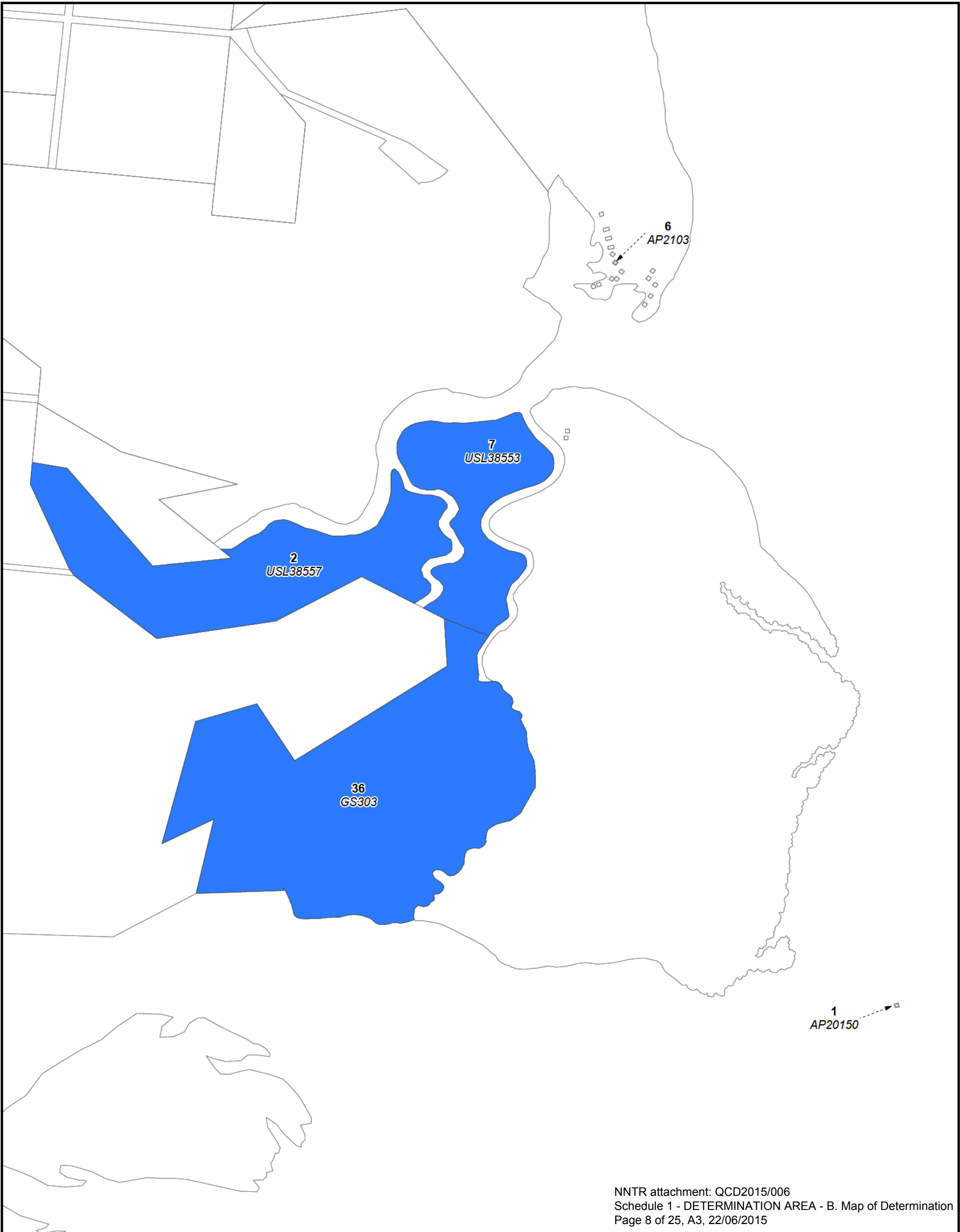



Kilometres

**SHEET KEY**



Document Path: K:\CLAIMMAP\2013\QC13\_010 Juru Combined\Part B\ Determination Map\QC13\_010 Juru People2 PART B A3P\_Determination\_Mapbook\_SHEETS\_2-9\_12-18\_21-24\_NEW.mxd



NNTR attachment: QCD2015/006  
 Schedule 1 - DETERMINATION AREA - B. Map of Determination  
 Page 8 of 25, A3, 22/06/2015

- Schedule 1, Part 1 - Exclusive areas
- Schedule 1, Part 2 - Category A non-exclusive areas
- Schedule 1, Part 3 - Category B(i) non-exclusive areas
- Schedule 1, Part 4 - Category B(ii) non-exclusive areas
- Schedule 1, Part 5 - Category C non-exclusive areas
- Schedule 1, Part 6 - External boundary
- Schedule 1, Part 7 - Urban area boundaries
- Local government boundaries

**NATIVE TITLE DETERMINATION**  
**QUD554/2010 JURU PEOPLE PART B (QC2013/010) - SHEET 7 OF 24**  
 Map Projection: GCS GDA 1994

Compilation : Land Tenure Information obtained from the Digital Cadastre Data Base (Feb 2014), Department of Natural Resources & Mines, Brisbane.  
 The Land Registry in the Department of Natural Resources & Mines should be consulted for verification of tenures.

Feature names shown on this map have been obtained from available information. It is possible that errors and omissions may exist. While every care is taken to ensure the accuracy of this data, the Department of Natural Resources & Mines, and/or contributors to this publication, makes no representations or warranties about its accuracy, reliability, completeness or suitability for any particular purpose and disclaims all responsibility and all liability (including without limitation, liability in negligence) for all injuries, expenses, losses, damages (including indirect or consequential damage) and costs which might be incurred as a result of the data being inaccurate or incomplete in any way or for any reason.

Copyright protects this publication. Except for purposes permitted by the Copyright Act 1968, reproduction by any means (photocopying, electronic, mechanical, recording or otherwise) is prohibited without the prior written permission of the Department of Natural Resources & Mines.

All enquiries: The Manager, Client Mapping Services, Department of Natural Resources and Mines, GPO Box 2454, Brisbane, QLD 4001 © The State Of Queensland (Department of Natural Resources and Mines) June 2015.

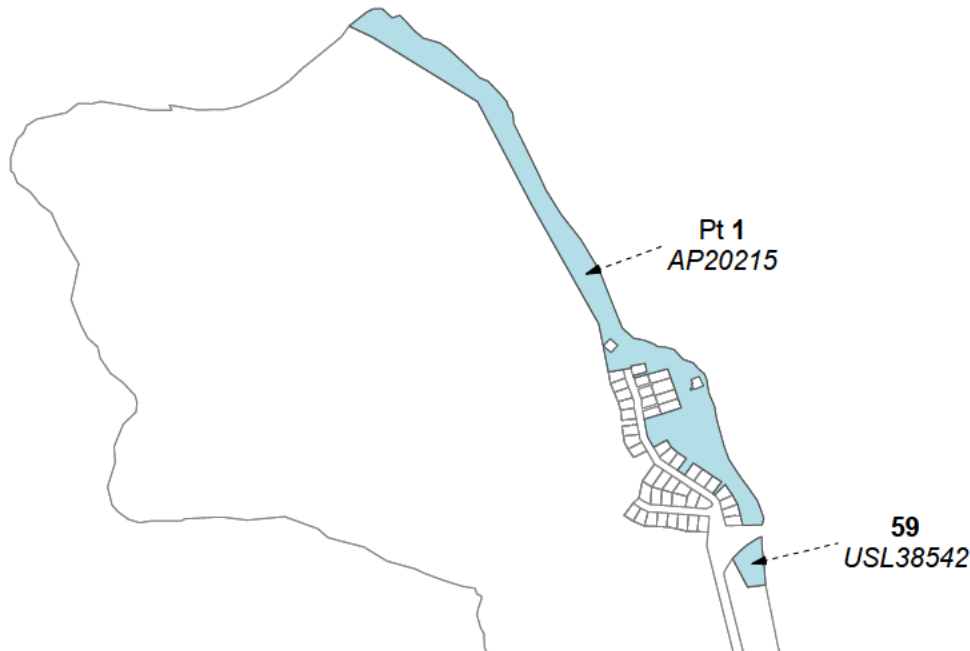
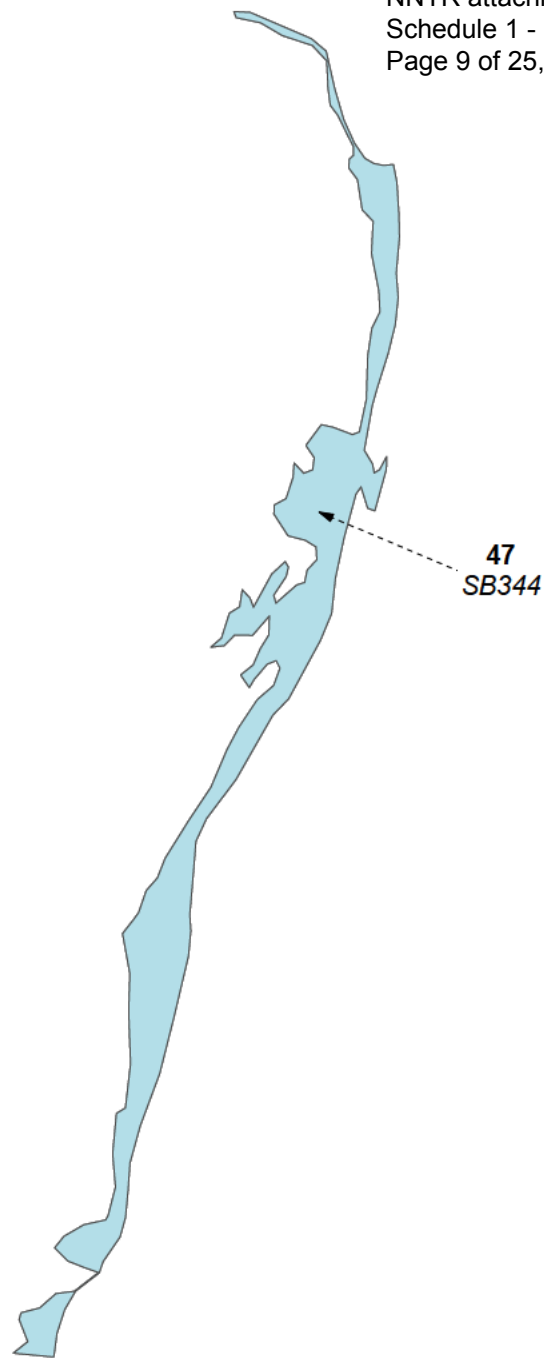
N

Queensland  
Government

Kilometres

**SHEET KEY**





- Schedule 1, Part 1 - Exclusive areas
- Schedule 1, Part 2 - Category A non-exclusive areas
- Schedule 1, Part 3 - Category B(i) non-exclusive areas
- Schedule 1, Part 4 - Category B(ii) non-exclusive areas
- Schedule 1, Part 5 - Category C non-exclusive areas
- Schedule 1, Part 6 - External boundary
- Schedule 1, Part 7 - Urban area boundaries
- Local government boundaries

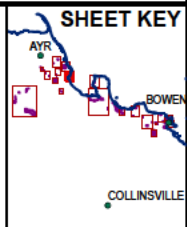
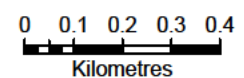
**NATIVE TITLE DETERMINATION**  
**QUD554/2010 JURU PEOPLE PART B (QC2013/010) - SHEET 8 OF 24**  
 Map Projection: GCS GDA 1994

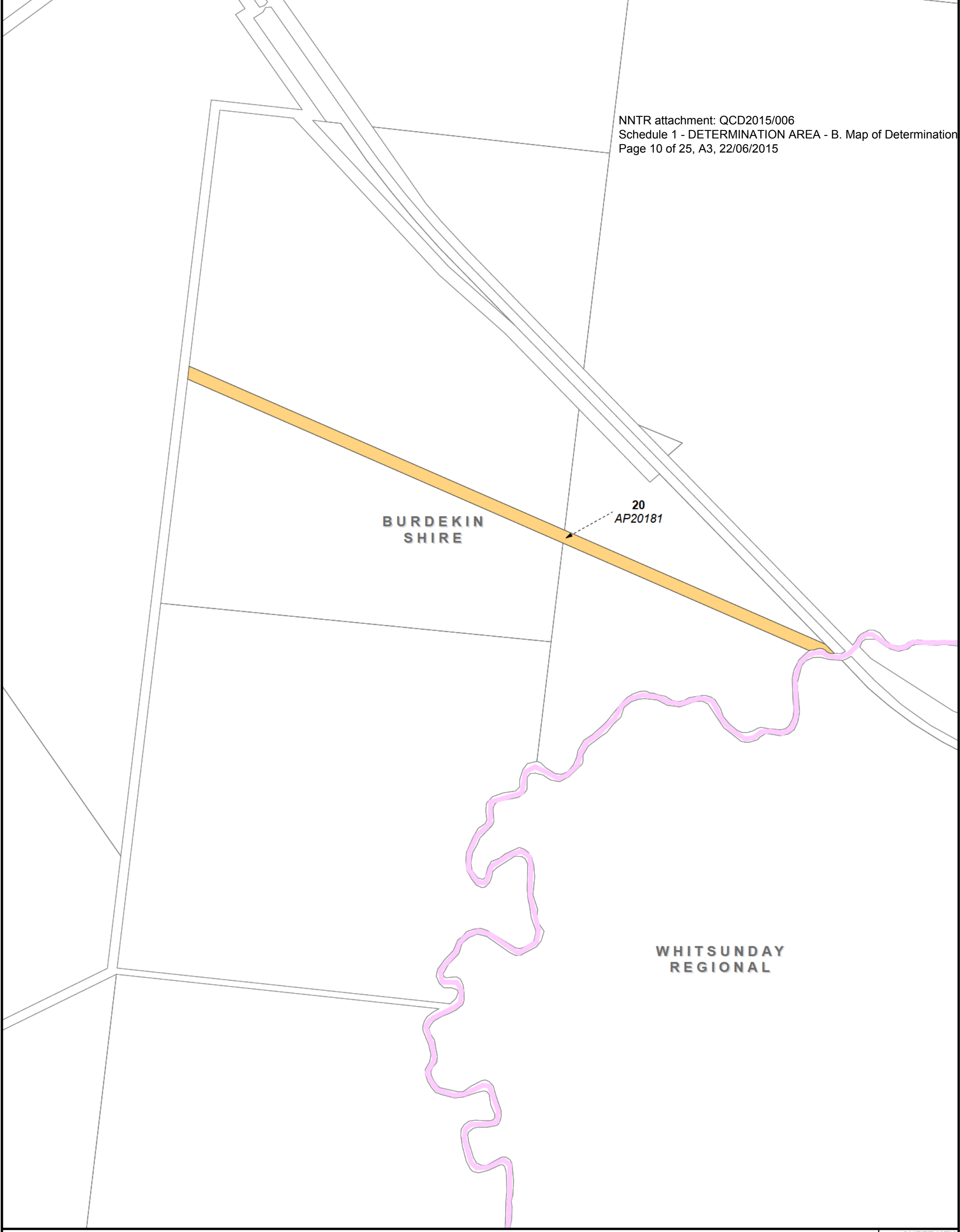
Compilation : Land Tenure Information obtained from the Digital Cadastre Data Base (Feb 2014), Department of Natural Resources & Mines, Brisbane.  
 The Land Registry in the Department of Natural Resources & Mines should be consulted for verification of tenures.

Feature names shown on this map have been obtained from available information. It is possible that errors and omissions may exist. While every care is taken to ensure the accuracy of this data, the Department of Natural Resources & Mines, and/or contributors to this publication, makes no representations or warranties about its accuracy, reliability, completeness or suitability for any particular purpose and disclaims all responsibility and all liability (including without limitation, liability in negligence) for all injuries, expenses, losses, damages (including indirect or consequential damage) and costs which might be incurred as a result of the data being inaccurate or incomplete in any way or for any reason.

Copyright protects this publication. Except for purposes permitted by the Copyright Act 1968, reproduction by any means (photocopying, electronic, mechanical, recording or otherwise) is prohibited without the prior written permission of the Department of Natural Resources & Mines.

All enquiries: The Manager, Client Mapping Services, Department of Natural Resources and Mines, GPO Box 2454, Brisbane, QLD 4001 © The State Of Queensland (Department of Natural Resources and Mines) June 2015.





**NATIVE TITLE DETERMINATION**  
**QUD554/2010 JURU PEOPLE PART B (QC2013/010) - SHEET 9 OF 24**  
 Map Projection: GCS GDA 1994

Compilation : Land Tenure Information obtained from the Digital Cadastre Data Base (Feb 2014), Department of Natural Resources & Mines, Brisbane.  
 The Land Registry in the Department of Natural Resources & Mines should be consulted for verification of tenures.

Feature names shown on this map have been obtained from available information. It is possible that errors and omissions may exist. While every care is taken to ensure the accuracy of this data, the Department of Natural Resources & Mines, and/or contributors to this publication, makes no representations or warranties about its accuracy, reliability, completeness or suitability for any particular purpose and disclaims all responsibility and all liability (including without limitation, liability in negligence) for all injuries, expenses, losses, damages (including indirect or consequential damage) and costs which might be incurred as a result of the data being inaccurate or incomplete in any way or for any reason.

Copyright protects this publication. Except for purposes permitted by the Copyright Act 1968, reproduction by any means (photocopying, electronic, mechanical, recording or otherwise) is prohibited without the prior written permission of the Department of Natural Resources & Mines.

All enquiries: The Manager, Client Mapping Services, Department of Natural Resources and Mines, GPO Box 2454, Brisbane, QLD 4001 © The State Of Queensland (Department of Natural Resources and Mines) June 2015.

0 0.1 0.2 0.3 0.4  
 Kilometres

**SHEET KEY**

- Schedule 1, Part 1 - Exclusive areas
- Schedule 1, Part 2 - Category A non-exclusive areas
- Schedule 1, Part 3 - Category B(i) non-exclusive areas
- Schedule 1, Part 4 - Category B(ii) non-exclusive areas
- Schedule 1, Part 5 - Category C non-exclusive areas
- Schedule 1, Part 6 - External boundary
- Schedule 1, Part 7 - Urban area boundaries
- Local government boundaries

Document Path: K:\CLAIMMAP\2013\QC13\_010 Juru Combined\Part B\ Determination Map\QC13\_010\_Juru People2\_PART\_B\_A3P\_Determination\_Mapbook\_SHEETS\_2-9\_12-18\_21-24\_NEW.mxd

Cape Upstart

248  
SB626

See Inset 1

NNTR attachment: QCD2015/006  
Schedule 1 - DETERMINATION AREA - B. Map of Determination  
Page 11 of 25, A3, 22/06/2015

Shark Bay

151  
SB549

59  
USL46711

See Inset 2

Flagstaff Bay

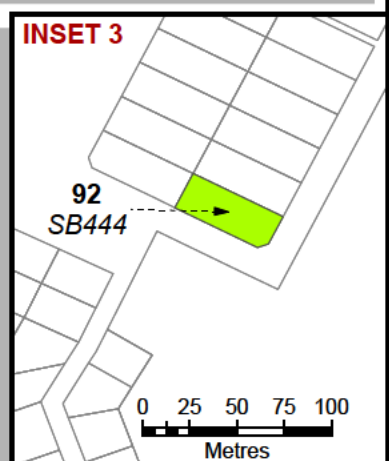
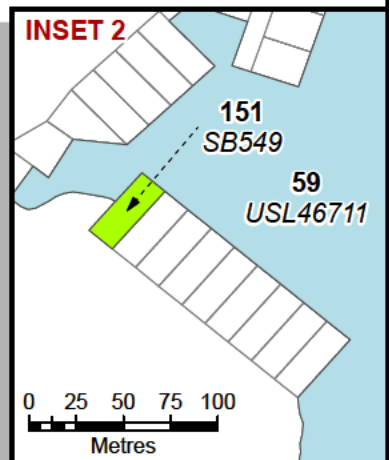
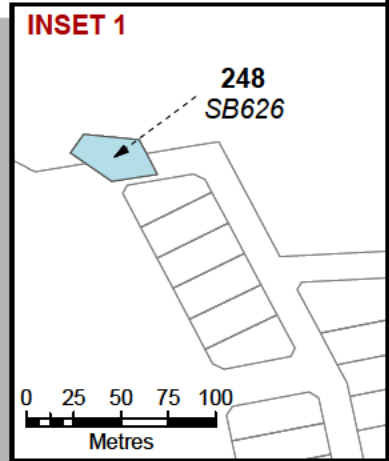
92  
SB444

See Inset 3

114  
USL46714

Reno Bay

20  
USL46723



- Schedule 1, Part 1 - Exclusive areas
- Schedule 1, Part 2 - Category A non-exclusive areas
- Schedule 1, Part 3 - Category B(i) non-exclusive areas
- Schedule 1, Part 4 - Category B(ii) non-exclusive areas
- Schedule 1, Part 5 - Category C non-exclusive areas
- Schedule 1, Part 6 - External boundary
- Schedule 1, Part 7 - Urban area boundaries
- Local government boundaries

**NATIVE TITLE DETERMINATION**

**QUD554/2010 JURU PEOPLE PART B (QC2013/010) - SHEET 10 OF 24**

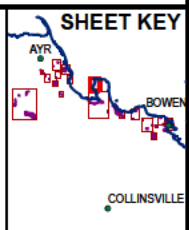
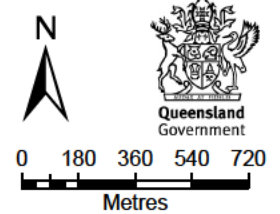
Map Projection: GCS GDA 1994

Compilation : Land Tenure Information obtained from the Digital Cadastre Data Base (Feb 2014), Department of Natural Resources & Mines, Brisbane.  
The Land Registry in the Department of Natural Resources & Mines should be consulted for verification of tenures.

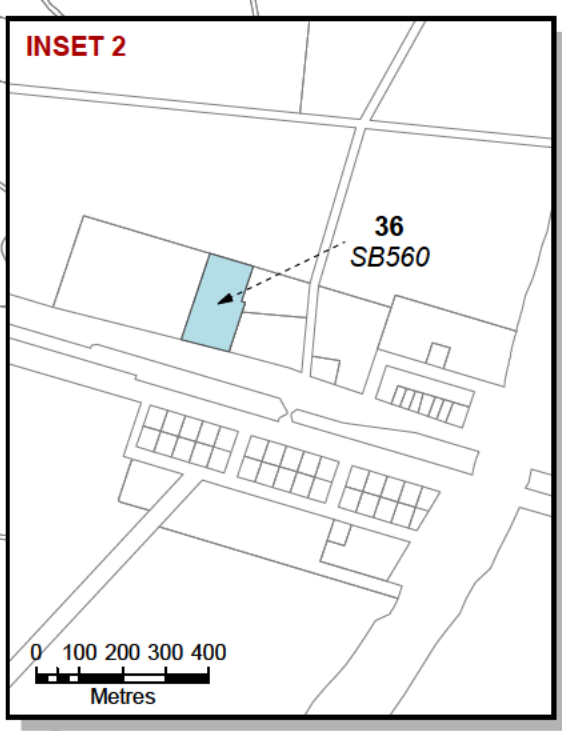
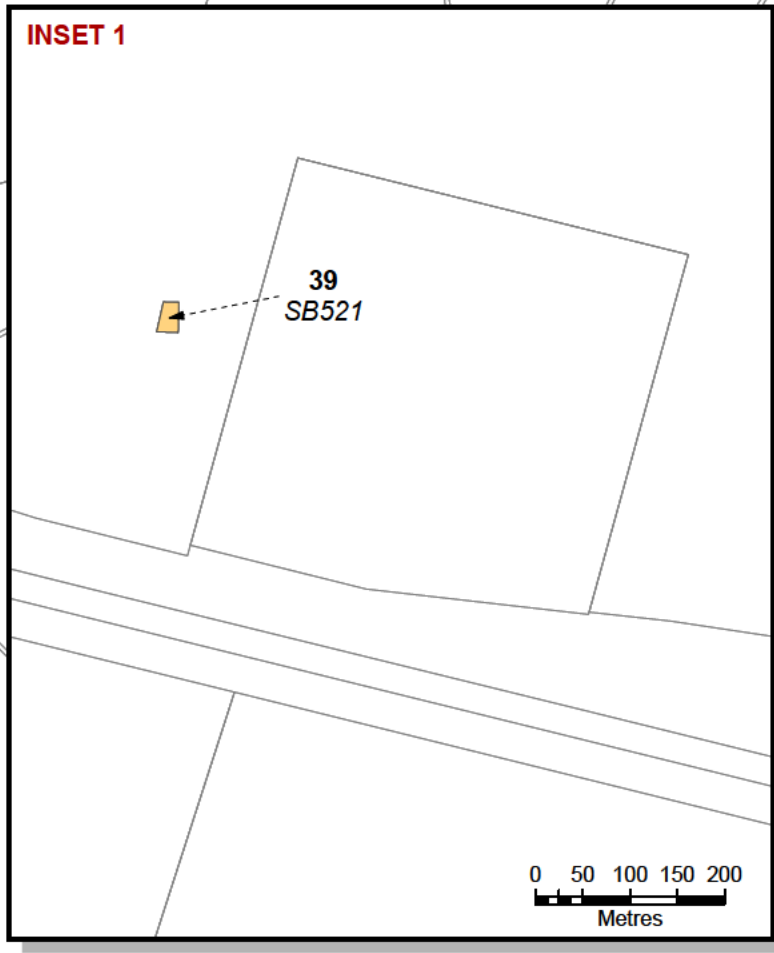
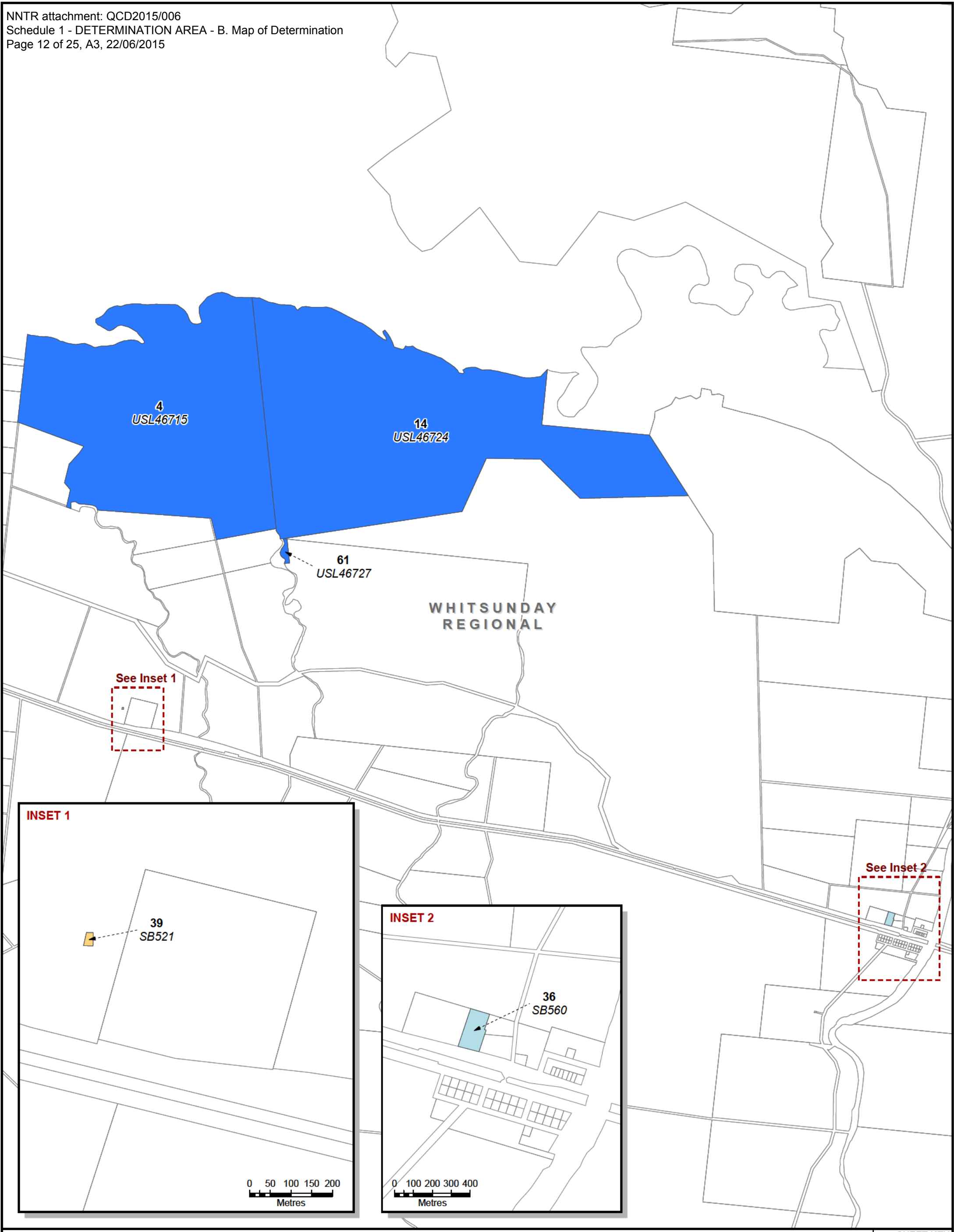
Feature names shown on this map have been obtained from available information. It is possible that errors and omissions may exist. While every care is taken to ensure the accuracy of this data, the Department of Natural Resources & Mines, and/or contributors to this publication, makes no representations or warranties about its accuracy, reliability, completeness or suitability for any particular purpose and disclaims all responsibility and all liability (including without limitation, liability in negligence) for all injuries, expenses, losses, damages (including indirect or consequential damage) and costs which might be incurred as a result of the data being inaccurate or incomplete in any way or for any reason.

Copyright protects this publication. Except for purposes permitted by the Copyright Act 1968, reproduction by any means (photocopying, electronic, mechanical, recording or otherwise) is prohibited without the prior written permission of the Department of Natural Resources & Mines.

All enquiries: The Manager, Client Mapping Services, Department of Natural Resources and Mines, GPO Box 2454, Brisbane, QLD 4001 © The State Of Queensland (Department of Natural Resources and Mines) June 2015.



Document Path: K:\CLAIMMAP\2013\QC13\_010 Juru Combined\Part B\ Determination Map\QC13\_010\_Juru People2\_PART\_B\_A3P\_Determination\_Mapbook\_SHEET\_10.mxd



- Schedule 1, Part 1 - Exclusive areas
- Schedule 1, Part 2 - Category A non-exclusive areas
- Schedule 1, Part 3 - Category B(i) non-exclusive areas
- Schedule 1, Part 4 - Category B(ii) non-exclusive areas
- Schedule 1, Part 5 - Category C non-exclusive areas
- Schedule 1, Part 6 - External boundary
- Schedule 1, Part 7 - Urban area boundaries
- Local government boundaries


**NATIVE TITLE DETERMINATION**  
**QUD554/2010 JURU PEOPLE PART B (QC2013/010) - SHEET 11 OF 24**  
 Map Projection: GCS GDA 1994

Compilation : Land Tenure Information obtained from the Digital Cadastre Data Base (Feb 2014), Department of Natural Resources & Mines, Brisbane.  
 The Land Registry in the Department of Natural Resources & Mines should be consulted for verification of tenures.


Feature names shown on this map have been obtained from available information. It is possible that errors and omissions may exist. While every care is taken to ensure the accuracy of this data, the Department of Natural Resources & Mines, and/or contributors to this publication, makes no representations or warranties about its accuracy, reliability, completeness or suitability for any particular purpose and disclaims all responsibility and all liability (including without limitation, liability in negligence) for all injuries, expenses, losses, damages (including indirect or consequential damage) and costs which might be incurred as a result of the data being inaccurate or incomplete in any way or for any reason.

Copyright protects this publication. Except for purposes permitted by the Copyright Act 1968, reproduction by any means (photocopying, electronic, mechanical, recording or otherwise) is prohibited without the prior written permission of the Department of Natural Resources & Mines.

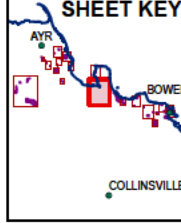
All enquiries: The Manager, Client Mapping Services, Department of Natural Resources and Mines, GPO Box 2454, Brisbane, QLD 4001 © The State Of Queensland (Department of Natural Resources and Mines) June 2015.



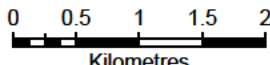
N



Queensland Government

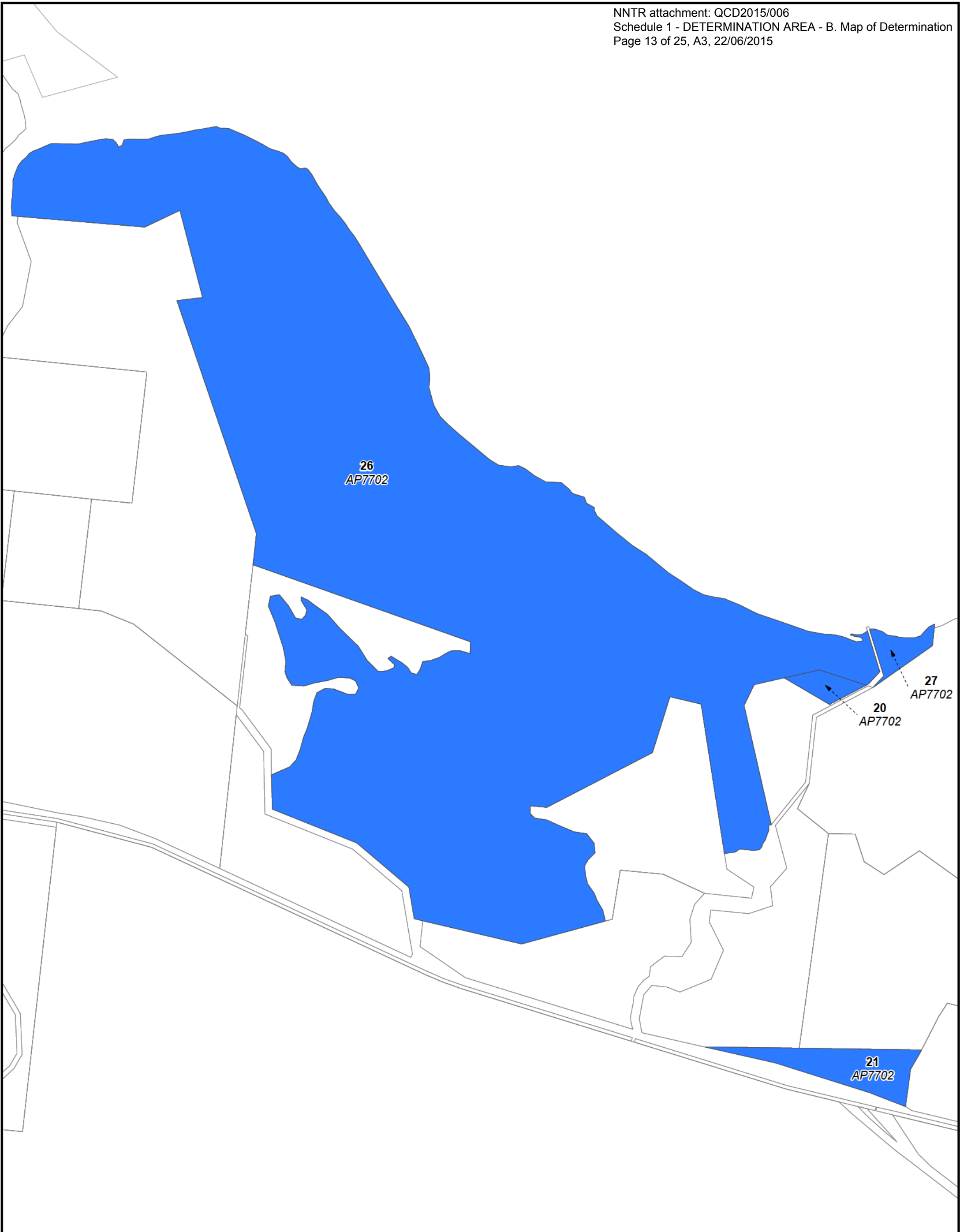


**SHEET KEY**



Kilometres

Document Path: K:\CLAIMMAP\2013\QC13\_010 Juru People2 PART B A3P Determination Map\QC13\_010 Juru People2 PART B A3P Determination Mapbook\_SHEET\_11.mxd



- Schedule 1, Part 1 - Exclusive areas
- Schedule 1, Part 2 - Category A non-exclusive areas
- Schedule 1, Part 3 - Category B(i) non-exclusive areas
- Schedule 1, Part 4 - Category B(ii) non-exclusive areas
- Schedule 1, Part 5 - Category C non-exclusive areas
- Schedule 1, Part 6 - External boundary
- Schedule 1, Part 7 - Urban area boundaries
- Local government boundaries

**NATIVE TITLE DETERMINATION**  
**QUD554/2010 JURU PEOPLE PART B (QC2013/010) - SHEET 12 OF 24**  
 Map Projection: GCS GDA 1994

Compilation : Land Tenure Information obtained from the Digital Cadastre Data Base (Feb 2014), Department of Natural Resources & Mines, Brisbane.  
 The Land Registry in the Department of Natural Resources & Mines should be consulted for verification of tenures.

Feature names shown on this map have been obtained from available information. It is possible that errors and omissions may exist. While every care is taken to ensure the accuracy of this data, the Department of Natural Resources & Mines, and/or contributors to this publication, makes no representations or warranties about its accuracy, reliability, completeness or suitability for any particular purpose and disclaims all responsibility and all liability (including without limitation, liability in negligence) for all injuries, expenses, losses, damages (including indirect or consequential damage) and costs which might be incurred as a result of the data being inaccurate or incomplete in any way or for any reason.

Copyright protects this publication. Except for purposes permitted by the Copyright Act 1968, reproduction by any means (photocopying, electronic, mechanical, recording or otherwise) is prohibited without the prior written permission of the Department of Natural Resources & Mines.

All enquiries: The Manager, Client Mapping Services, Department of Natural Resources and Mines, GPO Box 2454, Brisbane, QLD 4001 © The State Of Queensland (Department of Natural Resources and Mines) June 2015.

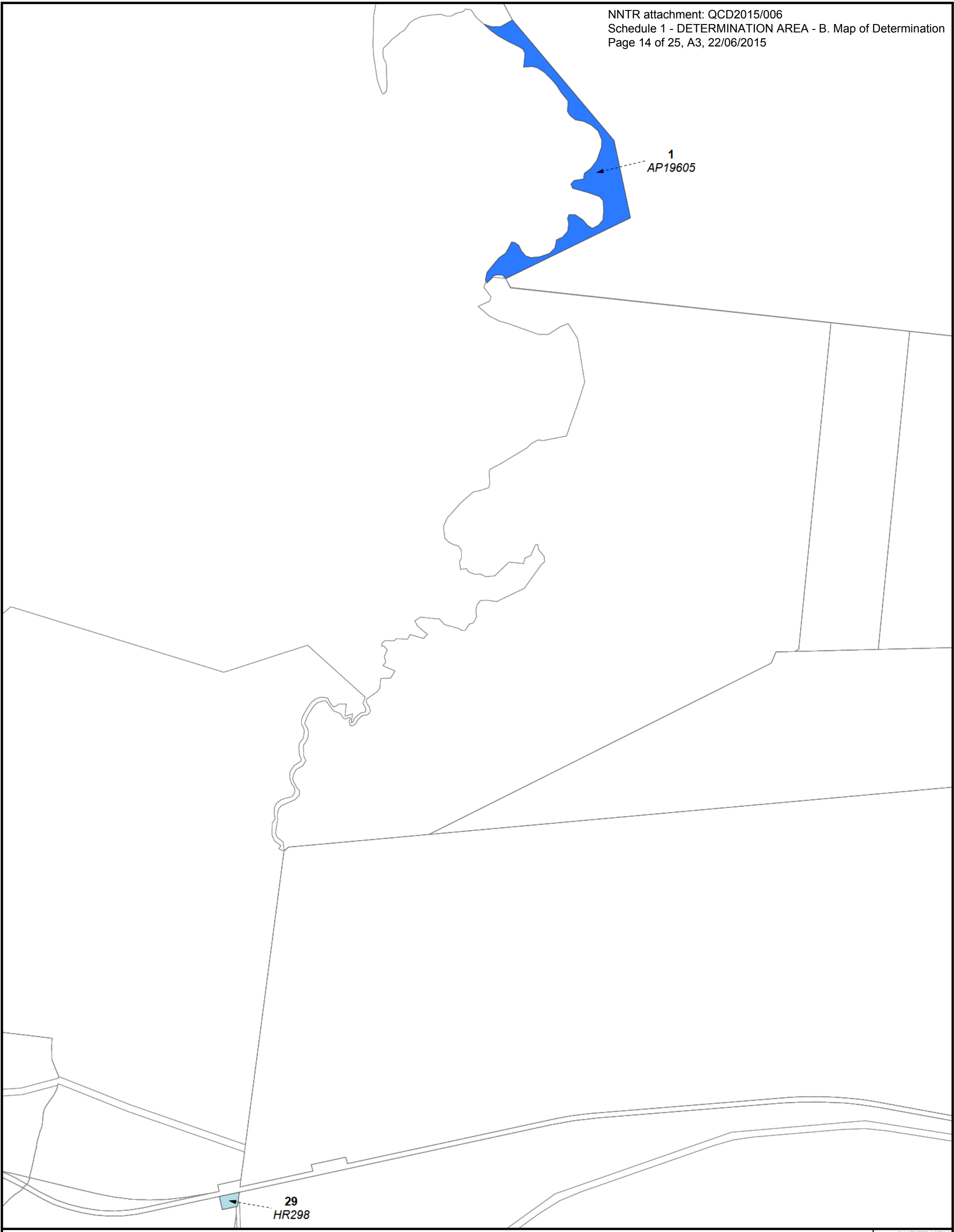
N

Queensland  
Government

0 0.25 0.5 0.75 1  
Kilometres

**SHEET KEY**

Document Path: K:\CLAIMMAP\2013\QC13\_010 Juru People\Part B\ Determination Map\QC13\_010\_Juru People2\_PART\_B\_A3P\_Determination\_Mapbook\_SHEETS\_2-9\_12-18\_21-24\_NEW.mxd



- Schedule 1, Part 1 - Exclusive areas
- Schedule 1, Part 2 - Category A non-exclusive areas
- Schedule 1, Part 3 - Category B(i) non-exclusive areas
- Schedule 1, Part 4 - Category B(ii) non-exclusive areas
- Schedule 1, Part 5 - Category C non-exclusive areas
- Schedule 1, Part 6 - External boundary
- Schedule 1, Part 7 - Urban area boundaries
- Local government boundaries


**NATIVE TITLE DETERMINATION**  
**QUD554/2010 JURU PEOPLE PART B (QC2013/010) - SHEET 13 OF 24**  
 Map Projection: GCS GDA 1994

Compilation : Land Tenure Information obtained from the Digital Cadastre Data Base (Feb 2014), Department of Natural Resources & Mines, Brisbane.  
 The Land Registry in the Department of Natural Resources & Mines should be consulted for verification of tenures.


Feature names shown on this map have been obtained from available information. It is possible that errors and omissions may exist. While every care is taken to ensure the accuracy of this data, the Department of Natural Resources & Mines, and/or contributors to this publication, makes no representations or warranties about its accuracy, reliability, completeness or suitability for any particular purpose and disclaims all responsibility and all liability (including without limitation, liability in negligence) for all injuries, expenses, losses, damages (including indirect or consequential damage) and costs which might be incurred as a result of the data being inaccurate or incomplete in any way or for any reason.

Copyright protects this publication. Except for purposes permitted by the Copyright Act 1968, reproduction by any means (photocopying, electronic, mechanical, recording or otherwise) is prohibited without the prior written permission of the Department of Natural Resources & Mines.

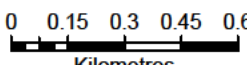
All enquiries: The Manager, Client Mapping Services, Department of Natural Resources and Mines, GPO Box 2454, Brisbane, QLD 4001 © The State Of Queensland (Department of Natural Resources and Mines) June 2015.



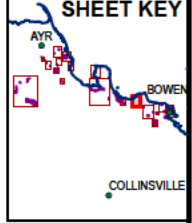
N



Queensland  
Government



Kilometres



**SHEET KEY**

Produced by the Department of Natural Resources and Mines,  
 © The State Of Queensland (Department of Natural Resources and Mines) June 2015.

Document Path: K:\CLAIMMAP\2013\QC13\_010 Juru People\Part B\ Determination Map\QC13\_010 Juru People2 PART B A3P Determination Mapbook\_SHEETS\_2-9\_12-18\_21-24\_NEW.mxd

36  
 USL44985

31  
 USL47505

26  
 USL44981

- Schedule 1, Part 1 - Exclusive areas
- Schedule 1, Part 2 - Category A non-exclusive areas
- Schedule 1, Part 3 - Category B(i) non-exclusive areas
- Schedule 1, Part 4 - Category B(ii) non-exclusive areas
- Schedule 1, Part 5 - Category C non-exclusive areas
- Schedule 1, Part 6 - External boundary
- Schedule 1, Part 7 - Urban area boundaries
- Local government boundaries

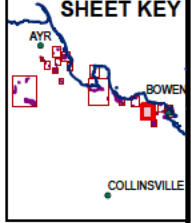
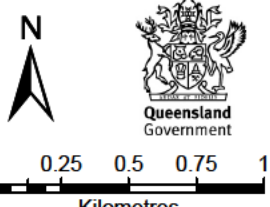
**NATIVE TITLE DETERMINATION**  
**QUD554/2010 JURU PEOPLE PART B (QC2013/010) - SHEET 14 OF 24**  
 Map Projection: GCS GDA 1994

Compilation : Land Tenure Information obtained from the Digital Cadastre Data Base (Feb 2014), Department of Natural Resources & Mines, Brisbane.  
 The Land Registry in the Department of Natural Resources & Mines should be consulted for verification of tenures.

Feature names shown on this map have been obtained from available information. It is possible that errors and omissions may exist. While every care is taken to ensure the accuracy of this data, the Department of Natural Resources & Mines, and/or contributors to this publication, makes no representations or warranties about its accuracy, reliability, completeness or suitability for any particular purpose and disclaims all responsibility and all liability (including without limitation, liability in negligence) for all injuries, expenses, losses, damages (including indirect or consequential damage) and costs which might be incurred as a result of the data being inaccurate or incomplete in any way or for any reason.

Copyright protects this publication. Except for purposes permitted by the Copyright Act 1968, reproduction by any means (photocopying, electronic, mechanical, recording or otherwise) is prohibited without the prior written permission of the Department of Natural Resources & Mines.

All enquiries: The Manager, Client Mapping Services, Department of Natural Resources and Mines, GPO Box 2454, Brisbane, QLD 4001 © The State Of Queensland (Department of Natural Resources and Mines) June 2015.



Document Path: K:\CLAIMMAP\2013\QC13\_010 Juru Combined\Part B\ Determination Map\QC13\_010\_Juru People2 PART B\_A3P\_Determination\_Mapbook\_SHEETS\_2-9\_12-18\_21-24\_NEW.mxd



- Schedule 1, Part 1 - Exclusive areas
- Schedule 1, Part 2 - Category A non-exclusive areas
- Schedule 1, Part 3 - Category B(i) non-exclusive areas
- Schedule 1, Part 4 - Category B(ii) non-exclusive areas
- Schedule 1, Part 5 - Category C non-exclusive areas
- Schedule 1, Part 6 - External boundary
- Schedule 1, Part 7 - Urban area boundaries
- Local government boundaries


**NATIVE TITLE DETERMINATION**  
**QUD554/2010 JURU PEOPLE PART B (QC2013/010) - SHEET 15 OF 24**  
 Map Projection: GCS GDA 1994

Compilation : Land Tenure Information obtained from the Digital Cadastre Data Base (Feb 2014), Department of Natural Resources & Mines, Brisbane.  
 The Land Registry in the Department of Natural Resources & Mines should be consulted for verification of tenures.


Feature names shown on this map have been obtained from available information. It is possible that errors and omissions may exist. While every care is taken to ensure the accuracy of this data, the Department of Natural Resources & Mines, and/or contributors to this publication, makes no representations or warranties about its accuracy, reliability, completeness or suitability for any particular purpose and disclaims all responsibility and all liability (including without limitation, liability in negligence) for all injuries, expenses, losses, damages (including indirect or consequential damage) and costs which might be incurred as a result of the data being inaccurate or incomplete in any way or for any reason.

Copyright protects this publication. Except for purposes permitted by the Copyright Act 1968, reproduction by any means (photocopying, electronic, mechanical, recording or otherwise) is prohibited without the prior written permission of the Department of Natural Resources & Mines.

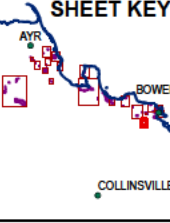
All enquiries: The Manager, Client Mapping Services, Department of Natural Resources and Mines, GPO Box 2454, Brisbane, QLD 4001 © The State Of Queensland (Department of Natural Resources and Mines) June 2015.



0 0.1 0.2 0.3 0.4  
Kilometres



Queensland Government



**SHEET KEY**

Produced by the Department of Natural Resources and Mines,  
 © The State Of Queensland (Department of Natural Resources and Mines) June 2015.

Document Path: K:\CLAIMMAP\2013\QC13\_010 Juru People2 PART B A3P Determination Map\QC13\_010 Juru People2 PART B A3P Determination Mapbook\_SHEETS\_2-9\_12-18\_21-24\_NEW.mxd





NNTR attachment: QCD2015/006  
 Schedule 1 - DETERMINATION AREA - B. Map of Determination  
 Page 17 of 25, A3, 22/06/2015

**NATIVE TITLE DETERMINATION**  
**QUD554/2010 JURU PEOPLE PART B (QC2013/010) - SHEET 16 OF 24**  
 Map Projection: GCS GDA 1994

Compilation : Land Tenure Information obtained from the Digital Cadastre Data Base (Feb 2014), Department of Natural Resources & Mines, Brisbane.  
 The Land Registry in the Department of Natural Resources & Mines should be consulted for verification of tenures.

Feature names shown on this map have been obtained from available information. It is possible that errors and omissions may exist. While every care is taken to ensure the accuracy of this data, the Department of Natural Resources & Mines, and/or contributors to this publication, makes no representations or warranties about its accuracy, reliability, completeness or suitability for any particular purpose and disclaims all responsibility and all liability (including without limitation, liability in negligence) for all injuries, expenses, losses, damages (including indirect or consequential damage) and costs which might be incurred as a result of the data being inaccurate or incomplete in any way or for any reason.

Copyright protects this publication. Except for purposes permitted by the Copyright Act 1968, reproduction by any means (photocopying, electronic, mechanical, recording or otherwise) is prohibited without the prior written permission of the Department of Natural Resources & Mines.

All enquiries: The Manager, Client Mapping Services, Department of Natural Resources and Mines, GPO Box 2454, Brisbane, QLD 4001 © The State Of Queensland (Department of Natural Resources and Mines) June 2015.

- Schedule 1, Part 1 - Exclusive areas
- Schedule 1, Part 2 - Category A non-exclusive areas
- Schedule 1, Part 3 - Category B(i) non-exclusive areas
- Schedule 1, Part 4 - Category B(ii) non-exclusive areas
- Schedule 1, Part 5 - Category C non-exclusive areas
- Schedule 1, Part 6 - External boundary
- Schedule 1, Part 7 - Urban area boundaries
- Local government boundaries

**QUEENSLAND GOVERNMENT**

Kilometres

**SHEET KEY**

Document Path: K:\CLAIMMAP\2013\QC13\_010 Juru People2 PART B A3P\_Determination\_Mapbook\_SHEETS\_2-9\_12-18\_21-24\_NEW.mxd



- Schedule 1, Part 1 - Exclusive areas
- Schedule 1, Part 2 - Category A non-exclusive areas
- Schedule 1, Part 3 - Category B(i) non-exclusive areas
- Schedule 1, Part 4 - Category B(ii) non-exclusive areas
- Schedule 1, Part 5 - Category C non-exclusive areas
- Schedule 1, Part 6 - External boundary
- Schedule 1, Part 7 - Urban area boundaries
- Local government boundaries


**NATIVE TITLE DETERMINATION**  
**QUD554/2010 JURU PEOPLE PART B (QC2013/010) - SHEET 17 OF 24**  
 Map Projection: GCS GDA 1994

Compilation : Land Tenure Information obtained from the Digital Cadastre Data Base (Feb 2014), Department of Natural Resources & Mines, Brisbane.  
 The Land Registry in the Department of Natural Resources & Mines should be consulted for verification of tenures.


Feature names shown on this map have been obtained from available information. It is possible that errors and omissions may exist. While every care is taken to ensure the accuracy of this data, the Department of Natural Resources & Mines, and/or contributors to this publication, makes no representations or warranties about its accuracy, reliability, completeness or suitability for any particular purpose and disclaims all responsibility and all liability (including without limitation, liability in negligence) for all injuries, expenses, losses, damages (including indirect or consequential damage) and costs which might be incurred as a result of the data being inaccurate or incomplete in any way or for any reason.

Copyright protects this publication. Except for purposes permitted by the Copyright Act 1968, reproduction by any means (photocopying, electronic, mechanical, recording or otherwise) is prohibited without the prior written permission of the Department of Natural Resources & Mines.

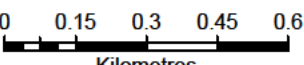
All enquiries: The Manager, Client Mapping Services, Department of Natural Resources and Mines, GPO Box 2454, Brisbane, QLD 4001 © The State Of Queensland (Department of Natural Resources and Mines) June 2015.



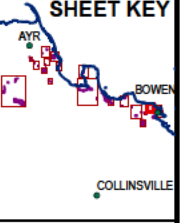
N



Queensland Government

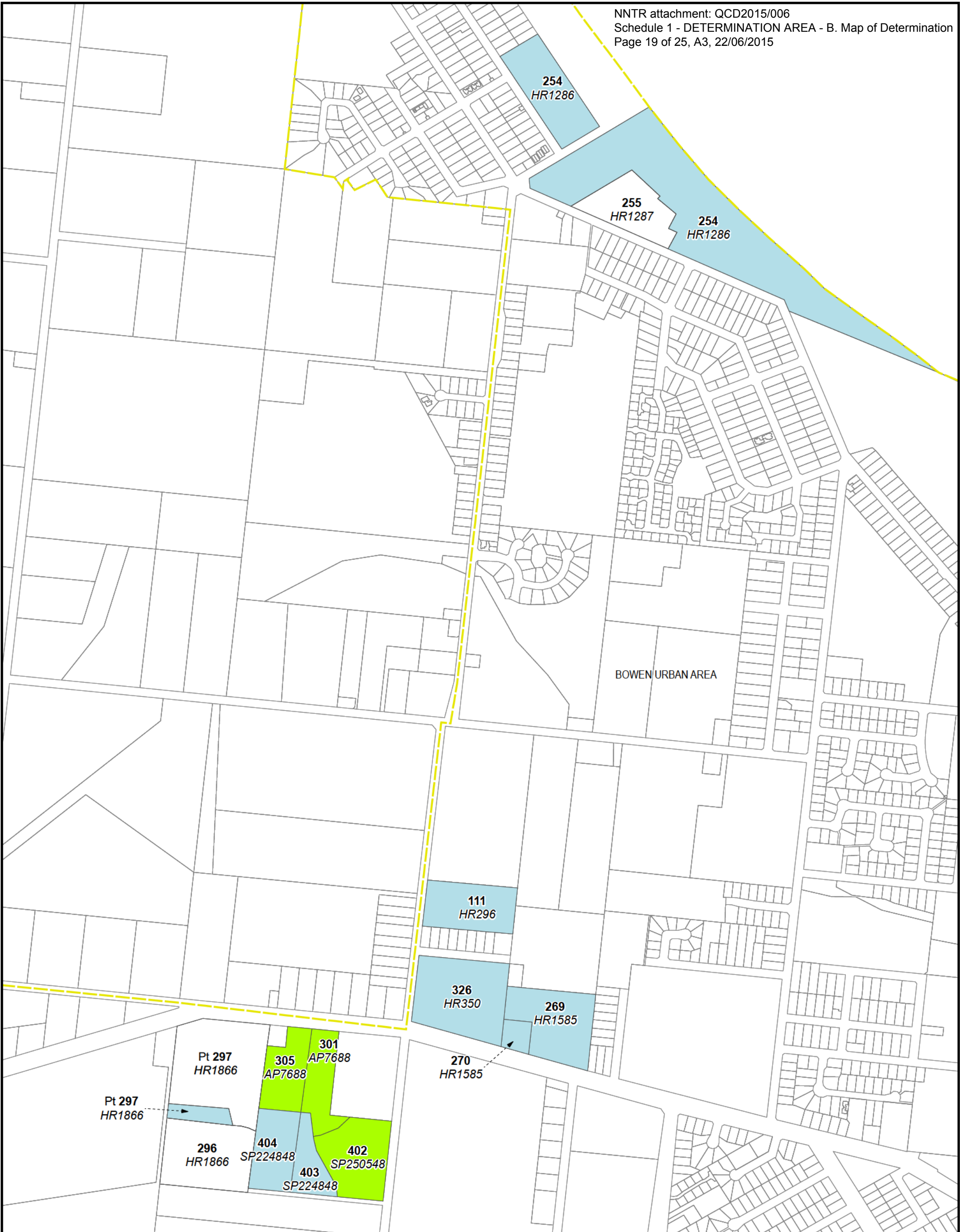


Kilometres



**SHEET KEY**

Document Path: K:\CLAIMMAP\2013\QC13\_010 Juru People2 PART B A3P Determination Mapbook\_SHEETS\_2-9\_12-18\_21-24\_NEW.mxd



- Schedule 1, Part 1 - Exclusive areas
- Schedule 1, Part 2 - Category A non-exclusive areas
- Schedule 1, Part 3 - Category B(i) non-exclusive areas
- Schedule 1, Part 4 - Category B(ii) non-exclusive areas
- Schedule 1, Part 5 - Category C non-exclusive areas
- Schedule 1, Part 6 - External boundary
- Schedule 1, Part 7 - Urban area boundaries
- Local government boundaries


**NATIVE TITLE DETERMINATION**  
**QUD554/2010 JURU PEOPLE PART B (QC2013/010) - SHEET 18 OF 24**  
 Map Projection: GCS GDA 1994

Compilation : Land Tenure Information obtained from the Digital Cadastre Data Base (Feb 2014), Department of Natural Resources & Mines, Brisbane.  
 The Land Registry in the Department of Natural Resources & Mines should be consulted for verification of tenures.


Feature names shown on this map have been obtained from available information. It is possible that errors and omissions may exist. While every care is taken to ensure the accuracy of this data, the Department of Natural Resources & Mines, and/or contributors to this publication, makes no representations or warranties about its accuracy, reliability, completeness or suitability for any particular purpose and disclaims all responsibility and all liability (including without limitation, liability in negligence) for all injuries, expenses, losses, damages (including indirect or consequential damage) and costs which might be incurred as a result of the data being inaccurate or incomplete in any way or for any reason.

Copyright protects this publication. Except for purposes permitted by the Copyright Act 1968, reproduction by any means (photocopying, electronic, mechanical, recording or otherwise) is prohibited without the prior written permission of the Department of Natural Resources & Mines.

All enquiries: The Manager, Client Mapping Services, Department of Natural Resources and Mines, GPO Box 2454, Brisbane, QLD 4001 © The State Of Queensland (Department of Natural Resources and Mines) June 2015.

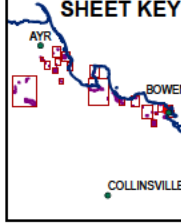


0 0.07 0.14 0.21 0.28  
Kilometres



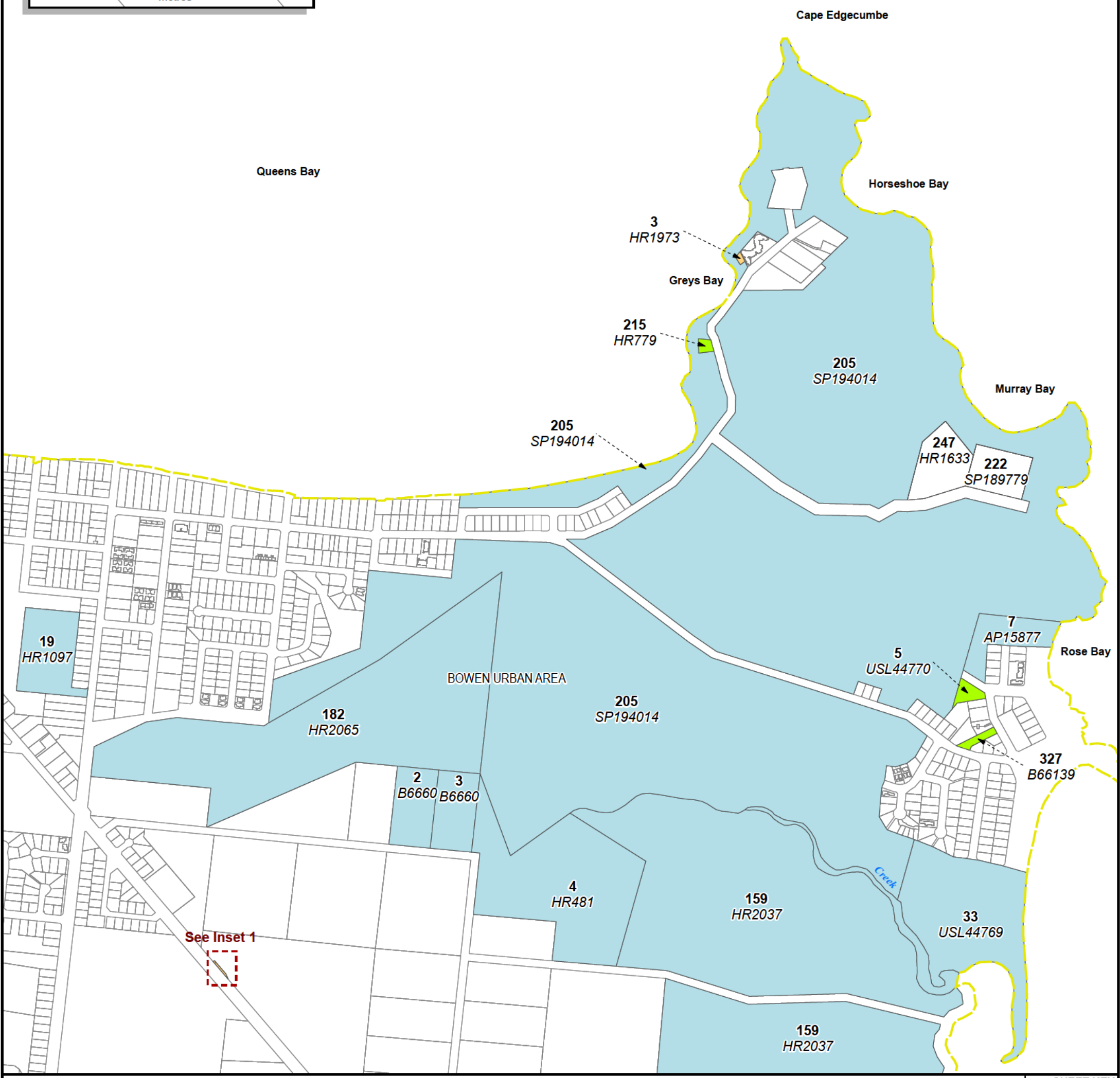
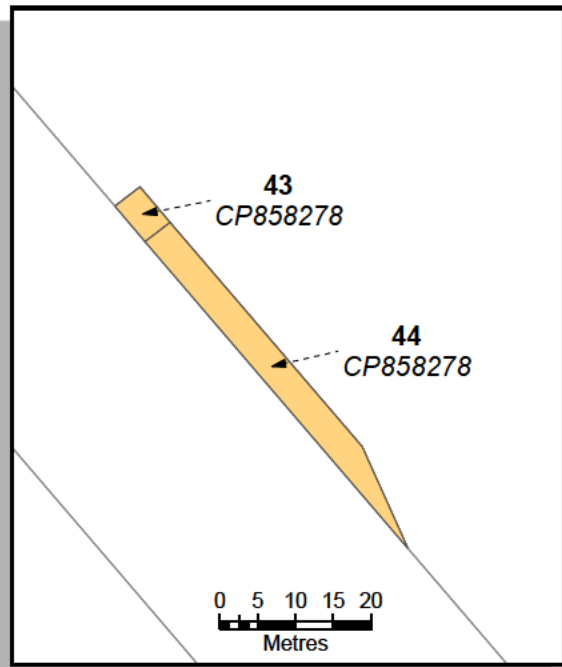
Queensland Government

**SHEET KEY**



Document Path: K:\CLAIMMAP\2013\QC13\_010 Juru Combined\Part B\ Determination Map\QC13\_010 Juru People2 PART B A3P Determination Mapbook\_SHEETS\_2-9\_12-18\_21-24\_NEW.mxd

**INSET 1**



- Schedule 1, Part 1 - Exclusive areas
- Schedule 1, Part 2 - Category A non-exclusive areas
- Schedule 1, Part 3 - Category B(i) non-exclusive areas
- Schedule 1, Part 4 - Category B(ii) non-exclusive areas
- Schedule 1, Part 5 - Category C non-exclusive areas
- Schedule 1, Part 6 - External boundary
- Schedule 1, Part 7 - Urban area boundaries
- Local government boundaries

**NATIVE TITLE DETERMINATION**  
**QUD554/2010 JURU PEOPLE PART B (QC2013/010) - SHEET 19 OF 24**  
 Map Projection: GCS GDA 1994

Compilation : Land Tenure Information obtained from the Digital Cadastre Data Base (Feb 2014), Department of Natural Resources & Mines, Brisbane.  
 The Land Registry in the Department of Natural Resources & Mines should be consulted for verification of tenures.

Feature names shown on this map have been obtained from available information. It is possible that errors and omissions may exist. While every care is taken to ensure the accuracy of this data, the Department of Natural Resources & Mines, and/or contributors to this publication, makes no representations or warranties about its accuracy, reliability, completeness or suitability for any particular purpose and disclaims all responsibility and all liability (including without limitation, liability in negligence) for all injuries, expenses, losses, damages (including indirect or consequential damage) and costs which might be incurred as a result of the data being inaccurate or incomplete in any way or for any reason.

Copyright protects this publication. Except for purposes permitted by the Copyright Act 1968, reproduction by any means (photocopying, electronic, mechanical, recording or otherwise) is prohibited without the prior written permission of the Department of Natural Resources & Mines.

All enquiries: The Manager, Client Mapping Services, Department of Natural Resources and Mines, GPO Box 2454, Brisbane, QLD 4001 © The State Of Queensland (Department of Natural Resources and Mines) June 2015.

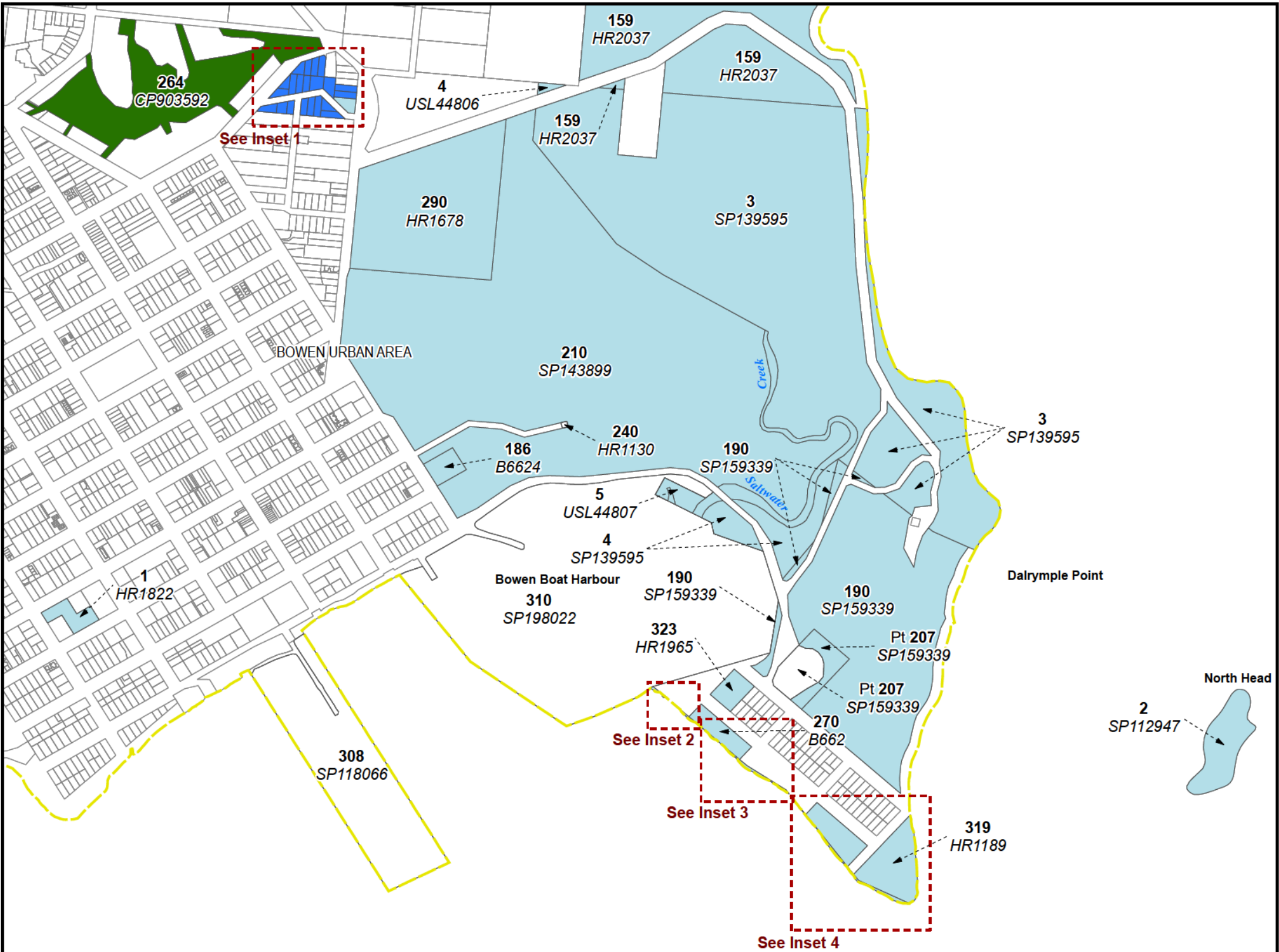
**N**

Queensland  
Government

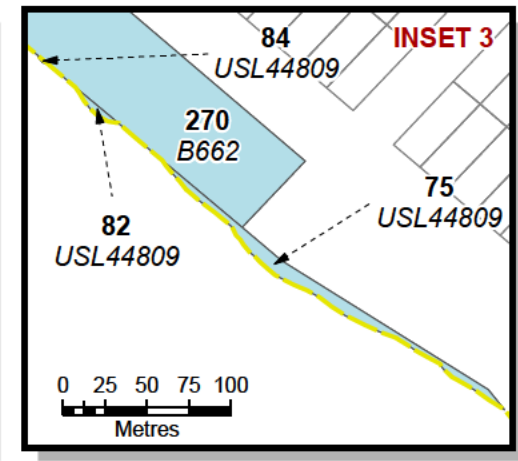
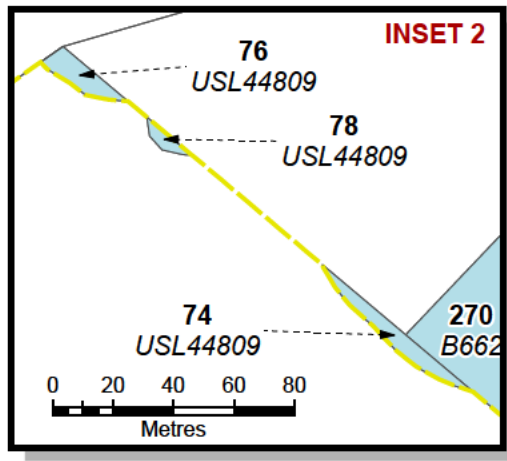
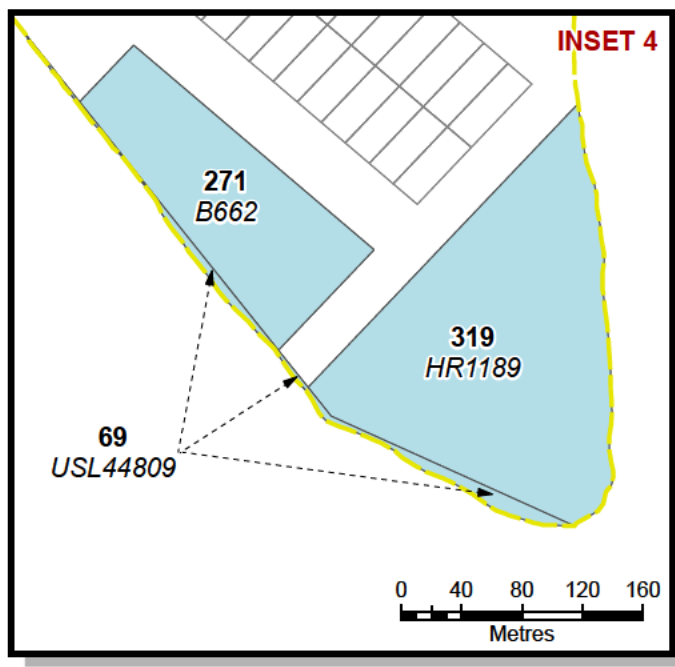
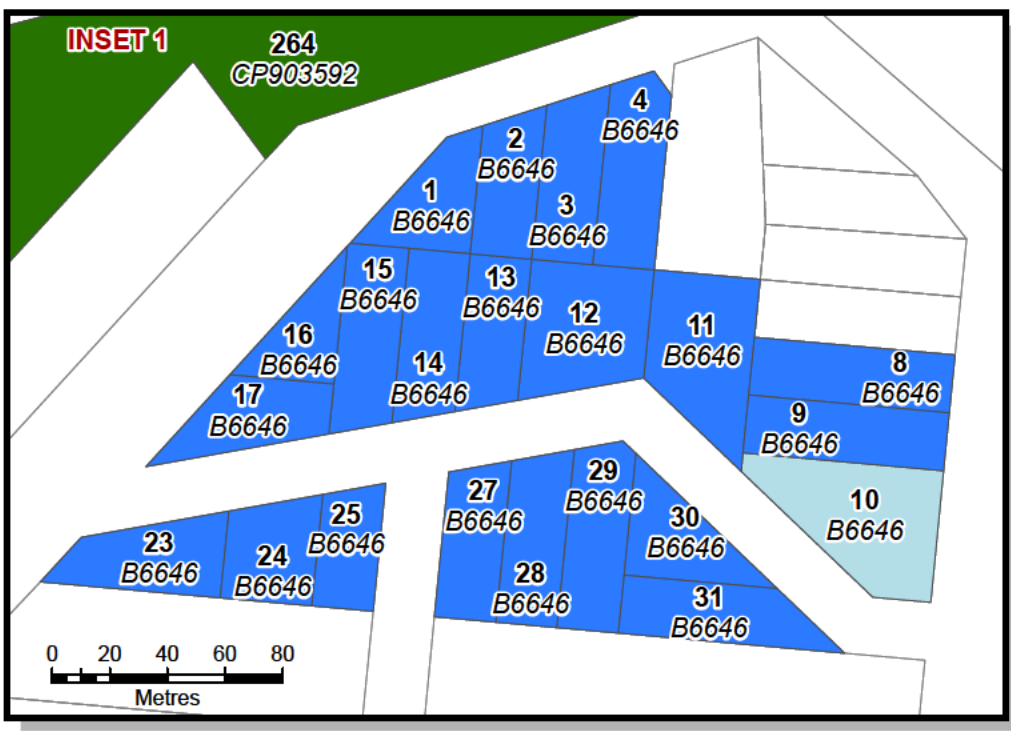
**SHEET KEY**

0 0.075 0.15 0.225 0.3  
Kilometres

Document Path: K:\CLAIMMAP\2013\QC13\_010 Juru People\Part B\ Determination Map\QC13\_010 Juru People2 PART B\_A3P\_Determination\_Mapbook\_SHEET\_19.mxd



NNTR attachment: QCD2015/006  
 Schedule 1 - DETERMINATION AREA - B. Map of Determination  
 Page 21 of 25, A3, 22/06/2015



- Schedule 1, Part 1 - Exclusive areas
- Schedule 1, Part 2 - Category A non-exclusive areas
- Schedule 1, Part 3 - Category B(i) non-exclusive areas
- Schedule 1, Part 4 - Category B(ii) non-exclusive areas
- Schedule 1, Part 5 - Category C non-exclusive areas
- Schedule 1, Part 6 - External boundary
- Schedule 1, Part 7 - Urban area boundaries
- Local government boundaries

**NATIVE TITLE DETERMINATION**  
**QUD554/2010 JURU PEOPLE PART B (QC2013/010) - SHEET 20 OF 24**  
 Map Projection: GCS GDA 1994

Compilation : Land Tenure Information obtained from the Digital Cadastre Data Base (Feb 2014), Department of Natural Resources & Mines, Brisbane.  
 The Land Registry in the Department of Natural Resources & Mines should be consulted for verification of tenures.

Feature names shown on this map have been obtained from available information. It is possible that errors and omissions may exist. While every care is taken to ensure the accuracy of this data, the Department of Natural Resources & Mines, and/or contributors to this publication, makes no representations or warranties about its accuracy, reliability, completeness or suitability for any particular purpose and disclaims all responsibility and all liability (including without limitation, liability in negligence) for all injuries, expenses, losses, damages (including indirect or consequential damage) and costs which might be incurred as a result of the data being inaccurate or incomplete in any way or for any reason.

Copyright protects this publication. Except for purposes permitted by the Copyright Act 1968, reproduction by any means (photocopying, electronic, mechanical, recording or otherwise) is prohibited without the prior written permission of the Department of Natural Resources & Mines.

All enquiries: The Manager, Client Mapping Services, Department of Natural Resources and Mines, GPO Box 2454, Brisbane, QLD 4001 © The State Of Queensland (Department of Natural Resources and Mines) June 2015.

N

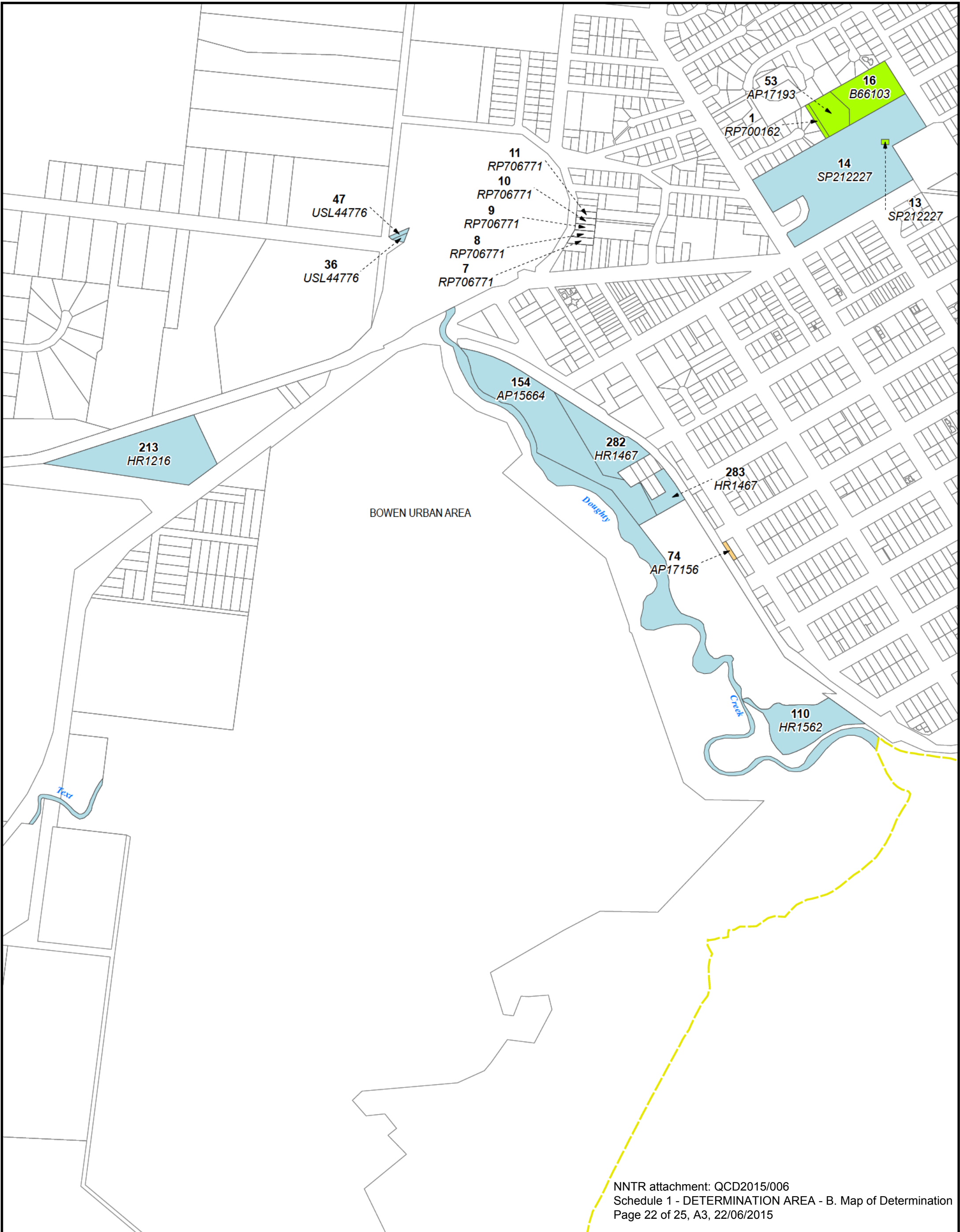
0 0.1 0.2 0.3 0.4

Kilometres

Queensland Government

**SHEET KEY**

AYR BOWEN COLLINSVILLE



BOWEN URBAN AREA

NNTR attachment: QCD2015/006  
 Schedule 1 - DETERMINATION AREA - B. Map of Determination  
 Page 22 of 25, A3, 22/06/2015

- Schedule 1, Part 1 - Exclusive areas
- Schedule 1, Part 2 - Category A non-exclusive areas
- Schedule 1, Part 3 - Category B(i) non-exclusive areas
- Schedule 1, Part 4 - Category B(ii) non-exclusive areas
- Schedule 1, Part 5 - Category C non-exclusive areas
- Schedule 1, Part 6 - External boundary
- Schedule 1, Part 7 - Urban area boundaries
- Local government boundaries

**NATIVE TITLE DETERMINATION**  
**QUD554/2010 JURU PEOPLE PART B (QC2013/010) - SHEET 21 OF 24**  
 Map Projection: GCS GDA 1994

Compilation : Land Tenure Information obtained from the Digital Cadastre Data Base (Feb 2014), Department of Natural Resources & Mines, Brisbane.  
 The Land Registry in the Department of Natural Resources & Mines should be consulted for verification of tenures.

Feature names shown on this map have been obtained from available information. It is possible that errors and omissions may exist. While every care is taken to ensure the accuracy of this data, the Department of Natural Resources & Mines, and/or contributors to this publication, makes no representations or warranties about its accuracy, reliability, completeness or suitability for any particular purpose and disclaims all responsibility and all liability (including without limitation, liability in negligence) for all injuries, expenses, losses, damages (including indirect or consequential damage) and costs which might be incurred as a result of the data being inaccurate or incomplete in any way or for any reason.

Copyright protects this publication. Except for purposes permitted by the Copyright Act 1968, reproduction by any means (photocopying, electronic, mechanical, recording or otherwise) is prohibited without the prior written permission of the Department of Natural Resources & Mines.

All enquiries: The Manager, Client Mapping Services, Department of Natural Resources and Mines, GPO Box 2454, Brisbane, QLD 4001 © The State Of Queensland (Department of Natural Resources and Mines) June 2015.

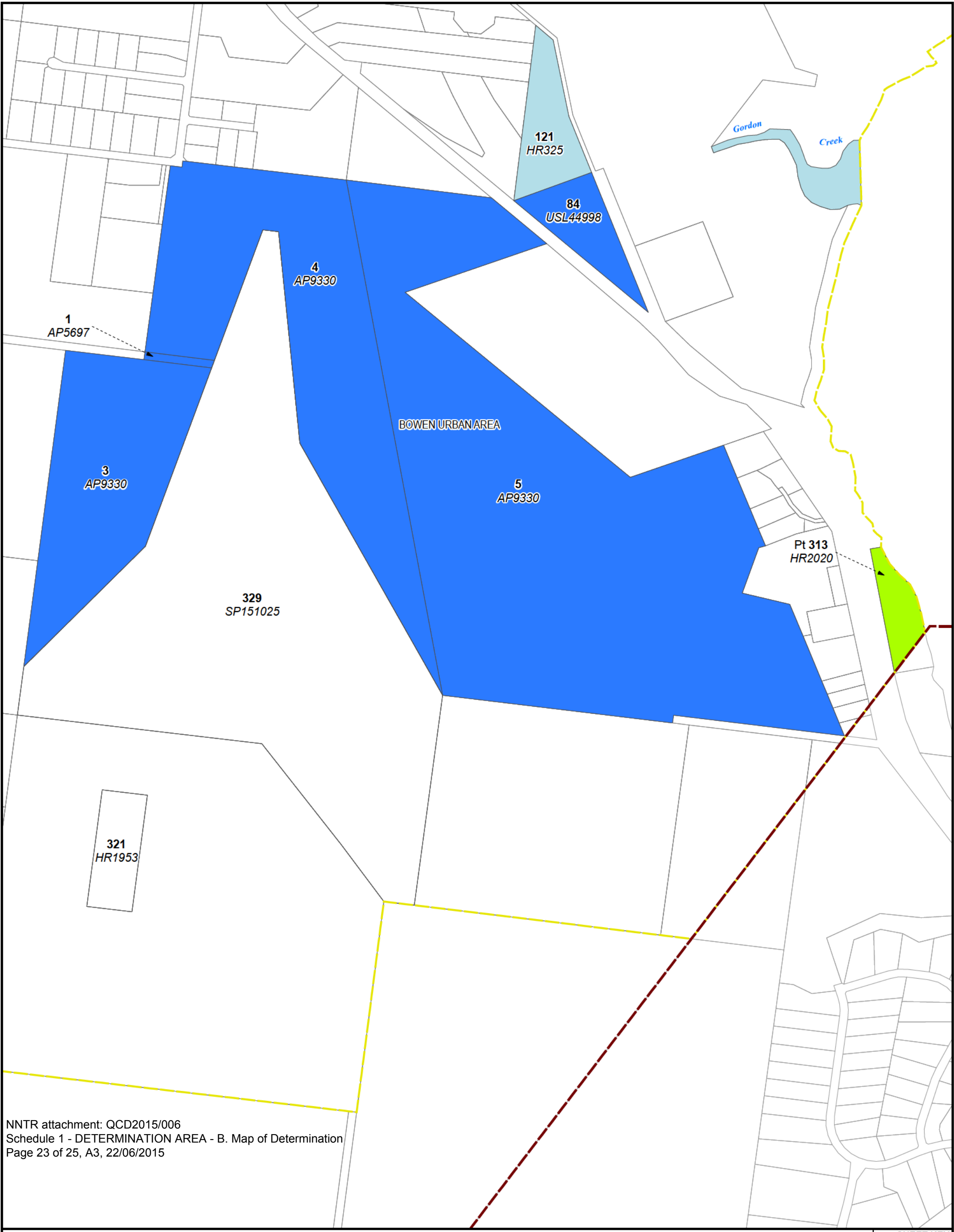
N

Queensland  
Government

Kilometres

SHEET KEY

Document Path: K:\CLAIMMAP\2013\QC13\_010 Juru People2 PART B A3P Determination Mapbook\_SHEETS\_2-9\_12-18\_21-24\_NEW.mxd



NNTR attachment: QCD2015/006  
 Schedule 1 - DETERMINATION AREA - B. Map of Determination  
 Page 23 of 25, A3, 22/06/2015

- Schedule 1, Part 1 - Exclusive areas
- Schedule 1, Part 2 - Category A non-exclusive areas
- Schedule 1, Part 3 - Category B(i) non-exclusive areas
- Schedule 1, Part 4 - Category B(ii) non-exclusive areas
- Schedule 1, Part 5 - Category C non-exclusive areas
- Schedule 1, Part 6 - External boundary
- Schedule 1, Part 7 - Urban area boundaries
- Local government boundaries


**NATIVE TITLE DETERMINATION**  
**QUD554/2010 JURU PEOPLE PART B (QC2013/010) - SHEET 22 OF 24**  
 Map Projection: GCS GDA 1994

Compilation : Land Tenure Information obtained from the Digital Cadastre Data Base (Feb 2014), Department of Natural Resources & Mines, Brisbane.  
 The Land Registry in the Department of Natural Resources & Mines should be consulted for verification of tenures.


Feature names shown on this map have been obtained from available information. It is possible that errors and omissions may exist. While every care is taken to ensure the accuracy of this data, the Department of Natural Resources & Mines, and/or contributors to this publication, makes no representations or warranties about its accuracy, reliability, completeness or suitability for any particular purpose and disclaims all responsibility and all liability (including without limitation, liability in negligence) for all injuries, expenses, losses, damages (including indirect or consequential damage) and costs which might be incurred as a result of the data being inaccurate or incomplete in any way or for any reason.

Copyright protects this publication. Except for purposes permitted by the Copyright Act 1968, reproduction by any means (photocopying, electronic, mechanical, recording or otherwise) is prohibited without the prior written permission of the Department of Natural Resources & Mines.

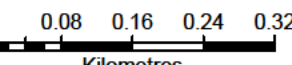
All enquiries: The Manager, Client Mapping Services, Department of Natural Resources and Mines, GPO Box 2454, Brisbane, QLD 4001 © The State Of Queensland (Department of Natural Resources and Mines) June 2015.



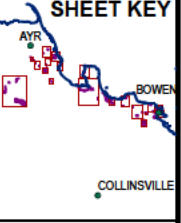
N



Queensland  
Government

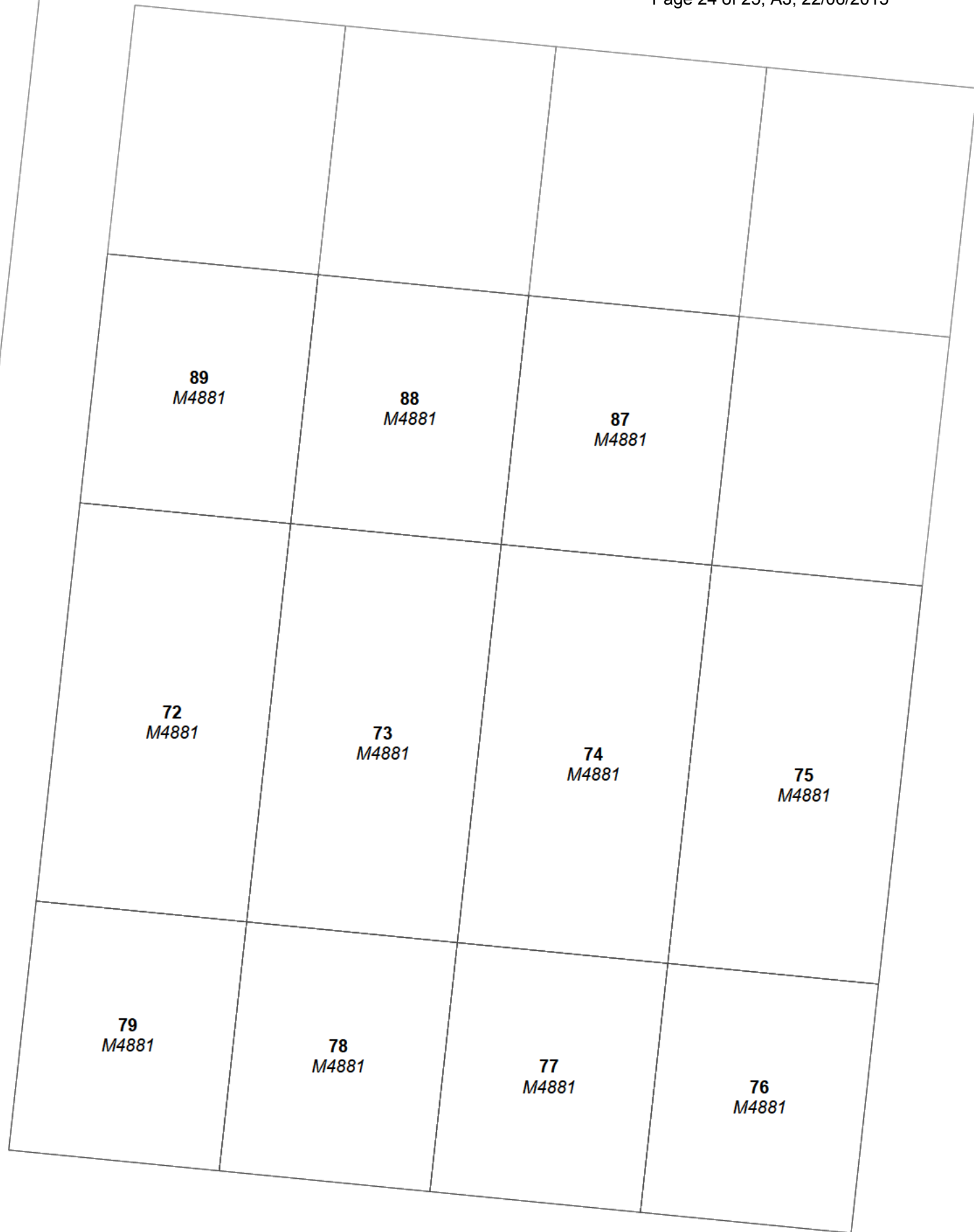


0.08 0.16 0.24 0.32  
Kilometres



**SHEET KEY**

Document Path: K:\CLAIMMAP\2013\QC13\_010 Juru People2 PART B A3P\_Determination\_Mapbook\_SHEETS\_2-9\_12-18\_21-24\_NEW.mxd



- Schedule 1, Part 1 - Exclusive areas
- Schedule 1, Part 2 - Category A non-exclusive areas
- Schedule 1, Part 3 - Category B(i) non-exclusive areas
- Schedule 1, Part 4 - Category B(ii) non-exclusive areas
- Schedule 1, Part 5 - Category C non-exclusive areas
- Schedule 1, Part 6 - External boundary
- Schedule 1, Part 7 - Urban area boundaries
- Local government boundaries

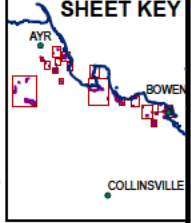

**NATIVE TITLE DETERMINATION**  
**QUD554/2010 JURU PEOPLE PART B (QC2013/010) - SHEET 23 OF 24**  
 Map Projection: GCS GDA 1994

Compilation : Land Tenure Information obtained from the Digital Cadastre Data Base (Feb 2014), Department of Natural Resources & Mines, Brisbane.  
 The Land Registry in the Department of Natural Resources & Mines should be consulted for verification of tenures.

Feature names shown on this map have been obtained from available information. It is possible that errors and omissions may exist. While every care is taken to ensure the accuracy of this data, the Department of Natural Resources & Mines, and/or contributors to this publication, makes no representations or warranties about its accuracy, reliability, completeness or suitability for any particular purpose and disclaims all responsibility and all liability (including without limitation, liability in negligence) for all injuries, expenses, losses, damages (including indirect or consequential damage) and costs which might be incurred as a result of the data being inaccurate or incomplete in any way or for any reason.

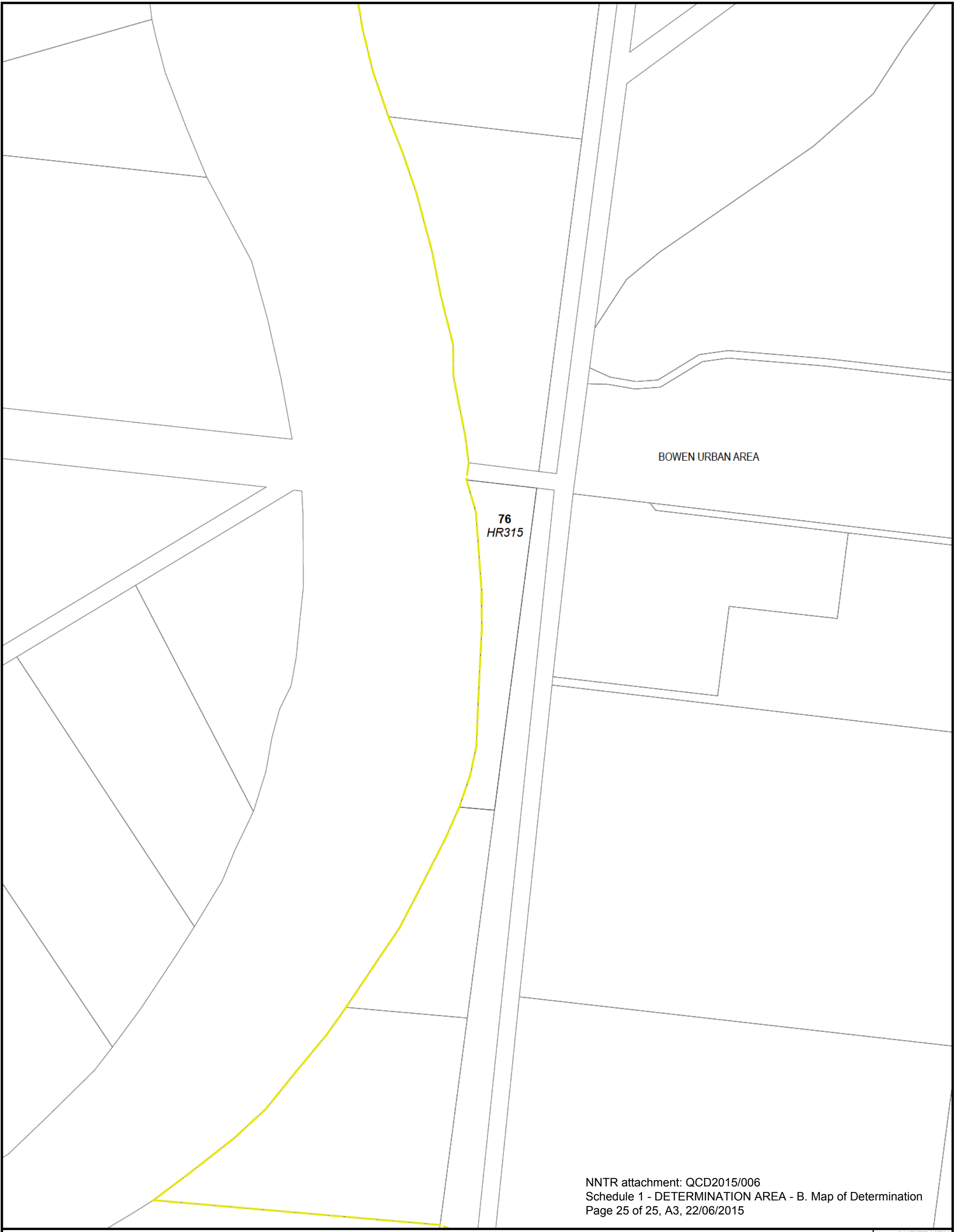
Copyright protects this publication. Except for purposes permitted by the Copyright Act 1968, reproduction by any means (photocopying, electronic, mechanical, recording or otherwise) is prohibited without the prior written permission of the Department of Natural Resources & Mines.

All enquiries: The Manager, Client Mapping Services, Department of Natural Resources and Mines, GPO Box 2454, Brisbane, QLD 4001 © The State Of Queensland (Department of Natural Resources and Mines) June 2015.



Document Path: K:\CLAIMMAP\2013\QC13\_010 Juru People2 PART B A3P Determination Mapbook\_SHEETS\_2-9\_12-18\_21-24\_NEW.mxd





NNTR attachment: QCD2015/006  
 Schedule 1 - DETERMINATION AREA - B. Map of Determination  
 Page 25 of 25, A3, 22/06/2015

**NATIVE TITLE DETERMINATION**  
**QUD554/2010 JURU PEOPLE PART B (QC2013/010) - SHEET 24 OF 24**  
 Map Projection: GCS GDA 1994

Compilation : Land Tenure Information obtained from the Digital Cadastre Data Base (Feb 2014), Department of Natural Resources & Mines, Brisbane.  
 The Land Registry in the Department of Natural Resources & Mines should be consulted for verification of tenures.

Feature names shown on this map have been obtained from available information. It is possible that errors and omissions may exist. While every care is taken to ensure the accuracy of this data, the Department of Natural Resources & Mines, and/or contributors to this publication, makes no representations or warranties about its accuracy, reliability, completeness or suitability for any particular purpose and disclaims all responsibility and all liability (including without limitation, liability in negligence) for all injuries, expenses, losses, damages (including indirect or consequential damage) and costs which might be incurred as a result of the data being inaccurate or incomplete in any way or for any reason.

Copyright protects this publication. Except for purposes permitted by the Copyright Act 1968, reproduction by any means (photocopying, electronic, mechanical, recording or otherwise) is prohibited without the prior written permission of the Department of Natural Resources & Mines.

All enquiries: The Manager, Client Mapping Services, Department of Natural Resources and Mines, GPO Box 2454, Brisbane, QLD 4001 © The State Of Queensland (Department of Natural Resources and Mines) June 2015.

- Schedule 1, Part 1 - Exclusive areas
- Schedule 1, Part 2 - Category A non-exclusive areas
- Schedule 1, Part 3 - Category B(i) non-exclusive areas
- Schedule 1, Part 4 - Category B(ii) non-exclusive areas
- Schedule 1, Part 5 - Category C non-exclusive areas
- Schedule 1, Part 6 - External boundary
- Schedule 1, Part 7 - Urban area boundaries
- Local government boundaries

**0 0.035 0.07 0.105 0.14**  
Kilometres

**SHEET KEY**

Document Path: K:\CLAIMMAP\2013\QC13\_010 Juru Combined\Part B\ Determination Mapbook\_SHEETS\_2-9\_12-18\_21-24\_NEW.mxd